

Annual Traffic Volume Report



Central Region

2008 - 2009 - 2010

Department of Transportation & Public Facilities

www.dot.state.ak.us/stwdplng/mapping/trafficmaps/adtcentral.shtml

This report is a compilation of traffic data collected, reviewed and analyzed by the Highway Data Section of the Alaska State Department of Transportation & Public Facilities.

Report prepared by: Edith Yan

Cover Photo: Unalaska Island to Amaknak Island (Dutch Harbor) bridge taken by Stuart Riley

**ALASKA DEPARTMENT OF TRANSPORTATION
AND PUBLIC FACILITIES**

**CENTRAL REGION PLANNING
HIGHWAY DATA SECTION**



**CENTRAL REGION
TRAFFIC VOLUME REPORT
2008-2009-2010**

Jennifer W. Witt, Chief of Planning

Highway Data Section

Howard Helkenn, Highway Data Manager
Joe Gibbons, Project Review & Programs Planner
Edith Yan, Traffic Data Analyst
Jennifer Hunt, Statistical Technician
Stuart Riley, Field Supervisor

ANNUAL TRAFFIC VOLUME REPORT

TABLE OF CONTENTS

Introduction.....	Part I
Road Listing by Route Name.....	Part II
Annual Average Daily Traffic (AADT)/ Daily Vehicle Miles of Travel (DVMT).....	Part III
Permanent Traffic Recorder (PTR) Summaries.....	Part IV
Vehicle Classification Data	Part V

Part I

Introduction

Introduction

The Highway Data Section provides data describing the volumes (number of vehicles) and other characteristics of traffic over the state highway system for use by engineers, planners, administrators, and others whose work requires such information. The traffic data program includes the collection of traffic data, data editing, data processing, analysis, report preparation, data distribution, computer traffic modeling, traffic forecasting, equipment installation and maintenance, data file maintenance, and the annual planning of activities.

The Central Region contains the largest concentration of population in the State of Alaska, and is the most far-flung of the three Regions. The contiguous highway system runs from the Homer Spit at the end of the Sterling Highway to the Regional boundaries on the Glenn Highway at MP 118 near Eureka, and the Parks Highway at MP 163 at Little Coal Creek. It includes Kodiak Island and the Aleutian Chain, as well as the isolated villages south of the Kuskokwim River, and all points in between.

The Annual Traffic Volume Report is a summary of the data collected in the Central Region. The key elements are:

Permanent Counts: Traffic volumes, by direction of travel, collected year-round with Permanent Traffic Recorders (PTRs) at a number of permanently established locations. These counts are summarized yearly and used to provide seasonal adjustment factors applicable to coverage counts recorded at all other locations.

Coverage Counts: Traffic volumes, sometimes by direction of travel, typically collected for seven days, with a minimum of one weekend and one weekday. These counts are on a cycle of one to three years at selected locations on the state, borough, and municipal road system. Most coverage counts are taken between May and September because the weather related road conditions make counting very difficult during the remainder of the year. Since summer traffic is generally much higher than other times of the year, the counts are adjusted for weekday and seasonal variations using one or more associated permanent traffic recorders (PTRs) to obtain an estimated Annual Average Daily Traffic (AADT). The calculated AADT then represents the traffic on the specific traffic link on which the count was taken.

Vehicle Classification Counts: Traffic volume counts that classify all vehicles by type, based on the axle arrangement, number of trailers, and other vehicle characteristics. Class counts are collected for seven days or more. At key permanent locations data is collected throughout the year using permanently installed detectors and counters.

Weigh-In-Motion (WIM): Traffic counts which classify all vehicles by the same criteria as the vehicle classification counts, but include the added dimension of axle weights for all commercial size vehicles. The axle weights are not included in this report, but volume and class data from the WIM sites are included.

Definitions:

Annual Average Daily Traffic (AADT): The estimated number of vehicles traveling over a given road segment during one 24 hour day. In practice, AADT is usually obtained from a sample (coverage count) adjusted for seasonality assuming roads are open year round.

Automatic Polling: A method of obtaining data from automatic counters by telephone from a central computer location with automatic dialing equipment. Automatic counters in the field must have microprocessor memory and telephone connection.

Automatic Vehicle Classifier (AVC): Traffic counting equipment which automatically counts and classifies vehicles passing over its detectors, providing a record of those volumes by specific time intervals and vehicle classes.

Axle-Body Combination: A vehicle description based on the configuration of axles, leading and trailing units, and tractor body.

Axle Correction Factor: The proportion by which a volume count based on axles (e.g., from pneumatic tube detectors) is multiplied to obtain an estimate of the number of actual vehicles. The ratio is 1.0 or less, and is derived from vehicle class counts.

Collector: A road classification applicable to roads serving a mixture of local access and through traffic, for which the volume, average speed, and trip length of vehicles using the road are usually lower than for principal or minor arterials, but higher than for local roads.

Coverage Count: Hourly (sometimes directional) total traffic volumes collected for seven days, with one weekend on cycle of one to three years. Counts are generally done with a portable automatic traffic counter using pneumatic-tubes (hoses) or inductive loops in the road. Locations of counts remain the same from one rotation year to the next.

Daily Vehicle Miles of Travel (DVMT): For any given traffic link or combination of links, the sum of miles traveled by all vehicles; usually calculated as the sum of the products of each link length and annual average daily traffic (AADT) for that link.

$$DVMT = \text{Link Length} \times \text{Link AADT}$$

Highway Performance Monitoring System (HPMS): The data reporting system developed by the Federal Highway Administration (FHWA) for standardized road inventory, physical condition, and traffic use monitoring by all states.

Interstate Highway: A highway within the principal arterial category that is also designated as part of the Federal Interstate Highway System.

Link: A section of a road for which traffic data is reported. Link termini are located so that the traffic volume is roughly constant on a link.

Link Volume: The average number of vehicles passing over a traffic link in a 24-hour period of time. This is equivalent to the Annual Average Daily Traffic.

Local Road: Any street (regardless of ownership) that is not classified as any higher type of arterial or collector road. Local roads serve mostly local-access movements, at lower speeds and volumes than roads of other classifications.

Milepoints: A linear system of measurement giving distances to features along a route as measured from the start of the route. Features may include intersections, mileposts, businesses, bridges, regional boundaries, city limits, and so on.

Mileposts: A system of markers installed alongside a road at one mile intervals and numbered to indicate mileage. Due to realignments that either shorten or lengthen a section of road, most mileposts are no longer accurate measurements, but approximations and function more like landmarks.

Minor Arterial: A road serving mostly through movements, but with shorter trip lengths and at lower speeds than principal arterials.

Monthly Average Daily Traffic (MADT): The estimated average daily traffic volume for a specific month at a given location.

Permanent Count: Hourly, directional or non-directional total traffic volumes collected year-round with Permanent Traffic Recorders (PTRs) at established locations. These counts are used to adjust coverage counts for seasonal variations to yield AADTs.

Permanent Detector: A vehicle detector that is permanently installed in a roadway, as compared to a portable detector. The most common permanent detector equipment employs an inductive loop that senses a vehicle's presence as a change in the electrical characteristics of the loop. Piezo electric cables are used in conjunction with inductive loops to detect and sometimes weigh vehicle axles to determine a vehicle's type (classification) and sometimes weight.

Permanent Traffic Recorder (PTR): Traffic volume counting equipment that automatically counts vehicles passing over detectors, providing a record of those volumes by specific time intervals.

Pneumatic-Tube (Hose) Detector/Counter: A vehicle-detection device/counter consisting of a pneumatic rubber tube placed across a roadway, and which detects vehicles by sensing air pressure pulses from the vehicle axles passing over the tube.

Portable Counter: An automatic traffic counting machine which is moved from location to location where needed, rather than permanently installed in one location.

Principal Arterial: A street or highway connecting major population centers with high traffic volumes, long average trip lengths, and very little local travel service.

Sampling Plan: A plan for collecting a sample from a larger population (e.g. traffic counting at a few locations to estimate traffic at all locations).

Seasonally Adjusted Count: A traffic volume count that has been adjusted to an annual estimate from a raw count. The adjustment is based on the estimated relationship between volumes for the period counted and the annual average at one or more PTRs.

Vehicle Classification Count: A volume count which classifies vehicles by type (trucks, trailers, buses, recreational vehicle, automobiles, motorcycles, etc.) based on axle arrangement. Data may be collected manually or using specially designed automatic counters.

Part II

Road Listing by Route Name

Road Listing by Route Name

The road listing is a cross-reference guide to match common road names to the Coordinated Data System (CDS) route number. The CDS route number is a data base reference number and not to be confused with federal aid route numbers or road signing numbers. Each year route numbers may be added, changed or divided into separate routes. Detailed data and route descriptions can be found in Part III.

Route Listing by Route Name

Route Name	Route No.
100TH AVENUE - MINNESOTA NB RAMP	133789
100TH AVENUE - MINNESOTA SB RAMP	133790
100TH AVENUE (OLD SEWARD), ANCHORAGE	133747
100TH AVENUE, ANCHORAGE	133743
15TH AVENUE, ANCHORAGE	134503
16TH AVENUE, ANCHORAGE	134240
17TH AVENUE, ANCHORAGE	134326
1ST AVENUE ACCESS ROAD, BETHEL	080020
1ST AVENUE E, ANCHORAGE	134345S1
1ST AVENUE W, ANCHORAGE	134345
1ST AVENUE, BETHEL	080006
20TH AVENUE E OF SEWARD HIGHWAY, ANCHORAGE	133912
20TH AVENUE W OF MULDOON, ANCHORAGE	133911
2ND STREET/ARPT ACCESS RD, MANOKOTAK	050250
34TH AVENUE, ANCHORAGE	133240S1
35TH AVENUE WEST, ANCHORAGE	134306
36TH AVENUE E, ANCHORAGE	134772
36TH AVENUE W OF MINNESOTA, ANCHORAGE	134771
36TH AVENUE, ANCHORAGE	134770
3RD AVENUE, ANCHORAGE	134410
4 MILE ROAD, WILLOW	137770
40TH AVENUE, ANCHORAGE	134328
49TH STATE STREET, PALMER	136805
4TH AVENUE, ANCHORAGE	134450
58 MILE ROAD WEST, MATSU	138020
5TH AVENUE, ANCHORAGE	134440
5TH STREET, UNALASKA	070815
64TH AVENUE WEST, ANCHORAGE	133726
68TH AVENUE, ANCHORAGE	133732
6TH AVENUE EAST, ANCHORAGE	133903
6TH AVENUE, ANCHORAGE	134600
72ND AVENUE, ANCHORAGE	133737
76TH AVE - SEWARD NB RAMP	133833
76TH AVENUE EAST, ANCHORAGE	133835
76TH AVENUE WEST, ANCHORAGE	133837
7TH AVENUE, ANCHORAGE	134536S1
80TH AVENUE, ANCHORAGE	134143
80TH/ENDICOTT DRIVE, ANCHORAGE	133758
84TH AVENUE/JADE, ANCHORAGE	133759
88TH AVENUE EAST, ANCHORAGE	133696

Route Listing by Route Name

Route Name	Route No.
88TH AVENUE WEST, ANCHORAGE	133760
88TH AVENUE, ANCHORAGE	133763
8TH AVENUE, ANCHORAGE	134538S1
9TH AVENUE, ANCHORAGE	134540
A STREET, ANCHORAGE	134342
A STREET, HOPE	132074
ABBOTT EB - SEWARD NB LOOP	133795
ABBOTT ROAD, ANCHORAGE	133724
ABERCROMBIE DRIVE, KODIAK	068551
AERO AVENUE, ANCHORAGE	134745
AIRCRAFT DRIVE, ANCHORAGE	134755
AIRPORT AVENUE, SELDOVIA	100100
AIRPORT BEACH ROAD, UNALASKA/DUTCH HARBOR	070800
AIRPORT COMMERCIAL VEHICLE RAMP, ANCHORAGE	134304
AIRPORT DEPARTURE RAMP, ANCHORAGE	134307
AIRPORT DRIVE, UNALASKA	070806
AIRPORT ENTRANCE ROAD/ARRIVAL RAMP, ANCHORAGE	134305
AIRPORT HEIGHTS DRIVE, ANCHORAGE	134510
AIRPORT RD/KANAKANAK WYE, DILLINGHAM	050077
AIRPORT RETURN RAMP, ANCHORAGE	134308
AIRPORT ROAD, DILLINGHAM	050075
AIRPORT ROAD, SEWARD	130400
AIRPORT SPUR ROAD, DILLINGHAM	050076
AIRPORT TERMINAL ROAD, KODIAK	068010
AIRPORT WAY, KENAI	117603
AIRPORT WAY, NAKNEK	070135
AKAKEEK STREET, BETHEL	080036
AKIACHAK AIRPORT ROAD, AKIACHAK	082000
ALASKA STREET, PALMER	136850
ALEKNAGIK LAKE ROAD, DILLINGHAM	050000
ALEXANDER ROAD, KENAI	116226
ALIMAQ DRIVE (DOG SALMON BAY RD), KODIAK	068610
ALTA LOOP (OLD STERLING AT STARISKI), NINILCHIK	112300
ALYESKA HIGHWAY, GIRWOOD	132500
ANCHOR POINT ROAD, HOMER	111770
ANDERSON WAY, SELDOVIA	100137
ANTON LARSON BAY ROAD, KODIAK	068040
ARC LOOP ROAD, SOLDOTNA	116775
ARCHIE ROAD, PALMER	137914
ARCTIC BOULEVARD, ANCHORAGE	134330

Route Listing by Route Name

Route Name	Route No.
ARCTIC VALLEY RD - FT RICH NB RAMPS FRONTAGE RD	134900
ARLENE STREET, ANCHORAGE	133780
ARLINGTON ACCESS ROAD, ANCHORAGE	134760
ARTILLERY RD - GLENN NB RAMP	135202
ARTILLERY RD - GLENN SB RAMP	135204
ARTILLERY ROAD, EAGLE RIVER	135216
AVIATION DRIVE, ANCHORAGE	134768
B STREET, HOPE	132072
BALIKA LANE, KODIAK	067467
BALLAINE BOULEVARD, SEWARD	130515
BALLYHOO ROAD, DUTCH HARBOR	070810
BARTLETT STREET, HOMER	110500
BASARGIN ROAD, HOMER	110355
BAXTER ROAD, ANCHORAGE	134797
BAY BEACH ROAD, KENAI	117675
BAYSHORE DRIVE, ANCHORAGE	133749
BEACON ST/AIRPORT ROAD, MATSU	170201
BEAN CREEK ROAD, COOPER LANDING	119300
BEAR LAKE ROAD, SEWARD	130450
BEAVER LAKE ROAD, MATSU	170081
BEAVER LOOP ROAD, KENAI	117770
BEAVER PLACE, ANCHORAGE	134795
BENNY BENSON DRIVE, KODIAK	068540
BENSON BOULEVARD, ANCHORAGE	134100
BENSON EB - LATOUCHE SB WYE, ANCHORAGE	134106
BERNICE LAKE ROAD, KENAI	116157
BIA ROAD, BETHEL	080054
BIETINGER DRIVE (MINN FRNTG SB-DIMOND/100TH)	134351
BIG EDDY ROAD, SOLDOTNA	117100
BIG LAKE LODGE ROAD, MATSU	170082
BIG LAKE ROAD, HOUSTON	170073
BILL STEPHENS ROAD, EAGLE RIVER	135260
BINKLEY STREET, SOLDOTNA	116815
BIORKA DRIVE, UNALASKA	070851
BIRCH ROAD, ANCHORAGE	133308
BIRCHWOOD LOOP ROAD, BIRCHWOOD	135400
BIRCHWOOD SPUR, BIRCHWOOD	135460
BLUFF DRIVE EAST, ANCHORAGE	134338
BLUFF DRIVE, ANCHORAGE	134339
BODENBURG LOOP, PALMER	136045

Route Listing by Route Name

Route Name	Route No.
BODENBURG SPUR, PALMER	136205
BOGARD ROAD, WASILLA	170700
BONIFACE - GLENN EB RAMP, ANCHORAGE	134702
BONIFACE NB - GLENN WB RAMP, ANCHORAGE	134703
BONIFACE PARKWAY, ANCHORAGE	134700
BONIFACE SB - GLENN WB RAMP, ANCHORAGE	134705
BRADLY ROAD, CHULITNA	171420
BRAGAW - GLENN HWY EB RAMP	133986
BRAGAW - GLENN WB RAMP	133990
BRAGAW STREET, ANCHORAGE	133950S1
BRANDON STREET SOUTH, ANCHORAGE	133210
BRAYTON DR (DEAR/HUFF) SEWARD FRONTAGE NB	133316
BRAYTON DR (DIMOND/DOWLING) SEWARD FRONTAGE NB	134133
BRAYTON DR (DOWLING/TUDOR) SEWARD FRONTAGE NB	133904
BRAYTON DR (HUFF/O'MALL) SEWARD FRONTAGE NB	133503
BRAYTON DR (O'MAL/DIMOND) SEWARD FRONTAGE NB	133703
BRIDGE ACCESS ROAD, KENAI	117790
BROADWAY AVENUE, UNALASKA	070840
BUFFALO MINE/MOOSE CREEK ROAD, MATSU	138000
BUNNELL AVENUE, HOMER	110610
BURMA ROAD, MATSU	170083
BUSINESS BLVD, EAGLE RIVER	135210
C ST - MINNESOTA EB RAMP	134365
C ST - MINNESOTA WB RAMP	134363
C STREET NB - OCEAN DOCK RD RAMP, ANCHORAGE	134340
C STREET NORTH, ANCHORAGE	134346
C STREET SB - OCEAN DOCK RD RAMP	134420
C STREET, ANCHORAGE	134341
CAMP ROAD, WHITTIER	132320
CAMPBELL AIRSTRIP ROAD, ANCHORAGE	133968
CAMPBELL ROAD, PALMER	137711
CAMPGROUND ACCESS ROAD, EAGLE RIVER	135015
CANNERY ROAD, SOLDOTNA	115525
CANYON VIEW DRIVE, EAGLE RIVER	135256
CAPTAINS BAY ROAD, UNALASKA	070830
CARVER DRIVE, KENAI	117703
CHAIN OF ROCK STREET, EAGLE RIVER	135249
CHAWA ROAD, ANCHORAGE	133697
CHICKALOON ROAD, MATSU	138130
CHIEF EDDIE HOFFMAN HWY, BETHEL	080000

Route Listing by Route Name

Route Name	Route No.
CHIGNIK AIRPORT ROAD, CHIGNIK	075500
CHIGNIK LAKE CITY STREETS, CHIGNIK LAKE	075000
CHINIAK HIGHWAY, KODIAK	067400
CHRISTANSEN LAKE ROAD, WILLOW	171080
CHRISTENSEN DRIVE, ANCHORAGE	134347
CHUGACH STREET SOUTH (FIREWEED), PALMER	137329
CHURCH ROAD, WASILLA	170056
CHURCH STREET, WASILLA	170012
CHUTHMUK ROAD (JERRY LIBOFF ROAD), DILLINGHAM	050089
CIECHANSKI ROAD, SOLDOTNA	115600
CLAM GULCH ROAD, KASILOF	114300
CLARK ROAD, PALMER	136074
CLARK/WOLVERINE, PALMER	136075
CLARKS ROAD, ANCHORAGE	133715
COHOE BEACH ROAD, KASILOF	114760
COHOE LOOP ROAD, KASILOF	114700
COLLEGE ROAD, SOLDOTNA	115825
COLLIER ROAD, PALMER	136820
COLLINS WAY, ANCHORAGE	133736
COLONY SCHOOL ROAD, PALMER	136430
COLONY WAY SOUTH, PALMER	137300
COMMERCIAL DRIVE, ANCHORAGE	134810
COMMODORE DRIVE, ANCHORAGE	134138
COMSAT ROAD, TALKEETNA	171050
CORDOVA STREET, ANCHORAGE	134551
CORONADO STREET, EAGLE RIVER	135212
CRANBERRY ROAD, ANCHORAGE	133711S2
CREST VIEW LANE, EAGLE RIVER	135228
CRIMSONVIEW DR, PALMER	136700
CROOKED CREEK ROAD, KASILOF	114950
CROSS ROAD, ANCHORAGE	133213
CROW CREEK ROAD, GIRDWOOD	132525
CROWTHER ROAD, PALMER	136920
CRUSEY STREET, WASILLA	170040
CRYSTAL LAKE ROAD, MATSU	170087
CUNNINGHAM ROAD, PALMER	137721
D STREET, DILLINGHAM	050044
D STREET, SEWARD	130540
DAHLIA AVENUE EAST, PALMER	137324
DAVIS ROAD, WASILLA	170025

Route Listing by Route Name

Route Name	Route No.
DEARMOUN - SEWARD NB RAMP	133314
DEARMOUN ROAD, ANCHORAGE	133100
DEBARR ROAD, ANCHORAGE	134500
DEEP CREEK ROAD, NINILCHIK	113000
DENALI STREET, ANCHORAGE	134325
DENISE LAKE DRIVE, SOLDOTNA	117548
DEPOT ROAD, MOOSE PASS	130679
DIAMOND RIDGE ROAD, HOMER	111300
DIMOND - MINNESOTA SB RAMP	133727
DIMOND - SEWARD SB RAMP	133794
DIMOND BOULEVARD, ANCHORAGE	133700
DIMOND BOULEVARD, SEWARD	130555
DIMOND WB - MINNESOTA NB ON RAMP	133706
DOCK ROAD, SELDOVIA	100148
DOWLING - SEWARD NB ON RAMP	134153
DOWLING - SEWARD SB ON RAMP	134154
DOWLING ROAD, ANCHORAGE	134130
E STREET, ANCHORAGE	134557
EAGLE RIVER LANE, EAGLE RIVER	135229
EAGLE RIVER LOOP - GLENN NB ON RAMP	135030
EAGLE RIVER LOOP - GLENN SB ON RAMP	135035
EAGLE RIVER LOOP SPUR, EAGLE RIVER	135239
EAGLE RIVER LOOP, EAGLE RIVER	135235
EAGLE RIVER ROAD, EAGLE RIVER	135225
EAGLE STREET, ANCHORAGE	134549
EAGLEWOOD DRIVE/LOOP, EAGLE RIVER	135226
EAST AVENUE, BETHEL	080007
EAST BLUE LUPINE DR, WASILLA	170024
EAST END ROAD, HOMER	110300
EAST FIREWEED ROAD, WASILLA	170016
EAST HILL ROAD, HOMER	110305
EAST POINT ROAD, DUTCH HARBOR	070850
EAST SIDE DRIVE, BIRCHWOOD	135258
ECHO LAKE ROAD, SOLDOTNA	116700
EDGERTON PARKS ROAD, PALMER	137731
EDLUND ROAD, WASILLA	170076
EGEGIK DUMP ROAD, EGEGIK	072000
EKLUTNA - GLENN NB ON RAMP	135703
EKLUTNA - GLENN SB ON RAMP	135704
EKLUTNA LAKE ROAD, EKLUTNA	135730

Route Listing by Route Name

Route Name	Route No.
EKLUTNA VILLAGE ROAD	135700
EKWOK VILLAGE STREETS	057700
ELMORE ROAD (O'MALLEY), ANCHORAGE	133510
ELMORE ROAD, ANCHORAGE	133735
EMPEROR WAY (AIRPORT), DILLINGHAM	050078
ENGSTROM ROAD, WASILLA	170900
ESKA ROAD, SUTTON	138063
EVERGREEN AVENUE EAST, PALMER	137326
EVERGREEN AVENUE WEST, PALMER	137327
FAA ROAD, HOMER	110040
FAIRVIEW AVENUE, HOMER	110520
FAIRVIEW LOOP ROAD, WASILLA	170028
FALK STREET, PALMER	137725
FARM AVENUE, EAGLE RIVER	135220
FARM LOOP ROAD, PALMER	137900
FERRY TERMINAL ROAD, WHITTIER	132325
FEUDING LANE, STERLING	118900
FIREWEED AVENUE EAST, PALMER	137328
FIREWEED LANE, ANCHORAGE	134120
FISH HATCHERY ROAD, BIRCHWOOD	135245
FOREST DRIVE, KENAI	117925
FOREST LANE, STERLING	118200
FOREST PARK DRIVE, ANCHORAGE	133360
FORT RICH - GLENN NB ON RAMP	134920
FORT RICH - GLENN SB ON RAMP	134925
FORT RICH SHIP CREEK GATE - GLENN SB RAMP	134902
FRONTAGE ACCESS ROAD SOUTH, ANCHORAGE	134530
FRONTAGE RD (SMITH TO K-SPUR), SOLDOTNA	116802
FUNNY RIVER ROAD, SOLDOTNA	117300
G STREET, ANCHORAGE	134561
GAMBELL STREET, ANCHORAGE	134200
GANES CREEK ROAD, TAKOTNA	056600
GAS WELL ROAD, SOLDOTNA	115950
GERSHMEL LOOP ROAD, WASILLA	170014
GLENN ALPS ROAD, ANCHORAGE	133103
GLENN EB - BONIFACE SB RAMP, ANCHORAGE	134701
GLENN EB - BRAGAW OFF RAMP	133985
GLENN EB - MULDOON NB LOOP	133954
GLENN EB - MULDOON SB RAMP	133952
GLENN HIGHWAY	135000

Route Listing by Route Name

Route Name	Route No.
GLENN NB - ARCTIC VALLEY ROAD RAMP	134901
GLENN NB - ARTILLERY RD RAMP	135201
GLENN NB - EAGLE RIVER LOOP OFF RAMP	135020
GLENN NB - EKLUTNA OFF RAMP	135701
GLENN NB - FORT RICH OFF RAMP	134910
GLENN NB - N BIRCHWOOD OFF RAMP	135420
GLENN NB - N EAGLE RIVER ACCESS RAMP	135241
GLENN NB - NORTH PETERS CREEK OFF RAMP	135555
GLENN NB - OLD GLENN AT MIRROR LAKE RAMP	135605
GLENN NB - OLD GLENN AT PALMER OFF RAMP	136005
GLENN NB - S BIRCHWOOD OFF RAMP	135410
GLENN NB - SOUTH PETERS CREEK OFF RAMP	135435
GLENN NB - THUNDERBIRD FALLS OFF RAMP	135751
GLENN SB - ARTILLERY RD RAMP	135203
GLENN SB - EAGLE RIVER LOOP OFF RAMP	135025
GLENN SB - EKLUTNA OFF RAMP	135702
GLENN SB - FORT RICH OFF RAMP	134915
GLENN SB - MIRROR LAKE EXIT RAMP	135610
GLENN SB - N BIRCHWOOD OFF RAMP	135425
GLENN SB - N EAGLE RIVER ACCESS RAMP	135242
GLENN SB - NORTH PETERS CREEK OFF RAMP	135560
GLENN SB - OLD GLENN AT PALMER EB RAMP	136008
GLENN SB - S BIRCHWOOD OFF RAMP	135405
GLENN SB - SOUTH PETERS CREEK OFF RAMP	135440
GLENN WB - BONIFACE RAMP, ANCHORAGE	134704
GLENN WB - BRAGAW RAMP	133988
GLENN WB - MULDOON NB RAMP	133960
GLENN WB - MULDOON SB RAMP	133964
GLENN WB - PARKS NB RAMP	170004
GOLD CHORD ROAD, PALMER	137746
GOLDEN EAGLE DRIVE, EAGLE RIVER	135259
GOLDENVIEW DRIVE, ANCHORAGE	133720
GOODNEWS BAY ROAD, GOOD NEWS BAY CITY	050500
GREER ROAD, HOMER	110030
GROVER LANE, PALMER	136817
GULKANA STREET SOUTH, PALMER	137325
GUNNYSACK ROAD, PALMER	136821
HALBOUTY ROAD, KENAI	116500
HANGER LAKE ROAD, BETHEL	080001
HAYFIELD ROAD, WASILLA	170034

Route Listing by Route Name

Route Name	Route No.
HEMLOCK AVENUE, SEWARD	130565
HEMMER ROAD, PALMER	136848
HERMAN LEIRER ROAD (EXIT GLACIER RD), SEWARD	130650
HERMAN ROAD, PALMER	136600
HIDDEN LAKE ROAD, STERLING	119275
HIGH VIEW DRIVE, ANCHORAGE	133217
HILAND ROAD, EAGLE RIVER	135100
HILLCREST DRIVE, ANCHORAGE	134485
HILLCREST DRIVE, EAGLE RIVER	135415
HILLSIDE DRIVE, ANCHORAGE	133723
HOHE STREET, HOMER	110525
HOLLYWOOD ROAD (PHENIX), WASILLA	160102
HOLLYWOOD ROAD (VINE), WASILLA	170077
HOLT/LAMPLIGHT ROAD, KENAI	116400
HOMER DR (DOWLING/DIMOND) SEWARD FRONTAGE SB	133704
HOMER DR (TUDOR/DOWLING) SEWARD FRONTAGE SB	134134
HOMESTEAD ROAD, BIRCHWOOD	135250
HOOPER VILLAGE AIRPORT ROAD	089000
HOPE ROAD, HOPE	132000
HORIZON DRIVE/PHILO SPEES, WASILLA	170079
HORNUNG SPUR ROAD, WASILLA	170015
HUFFMAN ROAD - SEWARD NB ON RAMP	133317
HUFFMAN ROAD - SEWARD SB ON RAMP	133307
HUFFMAN ROAD, ANCHORAGE	133300
HUMPHREY DRIVE (MINN FRNTG/100TH-DIMOND)	134349
HUNTLEY ROAD, PALMER	136077
HYER ROAD, WASILLA	170020
HYER SPUR, WASILLA	170230
I STREET, ANCHORAGE	134431
ILIAMNA VILLAGE ROAD, ILIAMNA	073000
ILIAMNA VILLAGE SPUR, ILIAMNA	073002
ILIAMNA-NONDALTON RD/NEWHALEN RVR RD	073019
INDEPENDENCE DRIVE, ANCHORAGE	133712
INDIAN ROAD	132700
INGRA STREET, ANCHORAGE	134150
INNER SPRINGER LOOP, PALMER	136900
INT'L AIRPORT - MINN NB RAMP, ANCHORAGE	134352
INT'L AIRPORT EB - MINN SB RAMP, ANCHORAGE	134354
INT'L AIRPORT RD WB/POSTMARK DR RAMP, ANCHORAGE	134303
INTL AIRPORT ROAD, ANCHORAGE	133800

Route Listing by Route Name

Route Name	Route No.
INT'L EB - MINN NB LOOP, ANCHORAGE	134355
INT'L WB - MINN SB LOOP, ANCHORAGE	134359
IRWIN LOOP, PALMER	136847
IRWIN ROAD, PALMER	136846
ISLAND LAKE ROAD, KENAI	116200
ISLAND LAKE ROAD, KODIAK	068460
JAKALOF BAY ROAD, SELDOVIA	100150
JAMES STREET, SOLDOTNA	117385
JAMIE DRIVE, EAGLE RIVER	135248
JAYHAWK DRIVE, BIRCHWOOD	135445
JENSEN ROAD, WASILLA	170010
JEWEL LAKE NB - INT'L AIRPORT EB WYE, ANCHORAGE	134315
JEWEL LAKE ROAD, ANCHORAGE	133750
JODPHUR ROAD, ANCHORAGE	133772
JOHNS ROAD, ANCHORAGE	133221
JOHNSON LAKE ROAD, KASILOF	114900
JONES ROAD, SOLDOTNA	115952
JONESVILLE MINE ROAD NORTH, MATSU	138060
JONESVILLE MINE ROAD WEST, MATSU	138061
KACHEMAK BAY DRIVE, HOMER	110200
KALIFORNSKY BEACH ROAD, SOLDOTNA	115400
KALSKAG ROAD, KALSKAG	092000
KANAKANAK ROAD, DILLINGHAM	050060
KARLUK STREET, ANCHORAGE	134545
KASILOF BEACH ROAD, SOLDOTNA	115420
KENAI SPUR HIGHWAY	117600
KINCAID ROAD, ANCHORAGE	133774
KING COVE AIRPORT ROAD, KING COVE	070300
KING STREET, ANCHORAGE	133738
KINGSLEY ROAD, NINILCHIK	113401
KLATT ROAD NEW, ANCHORAGE	133220
KLATT ROAD OLD, ANCHORAGE	133225
KNIK RIVER ROAD, PALMER	136035
KNIK-GOOSE BAY ROAD, WASILLA	170044
KOBUK STREET, SOLDOTNA	116850
KOLIGANEK VILLAGE STREET, KOLIGANEK	052100
KOWAKAN STREET, SOLDOTNA	116655
L STREET, ANCHORAGE	134400
LAKE HOOD DRIVE, ANCHORAGE	134753
LAKE OTIS PARKWAY, ANCHORAGE	134140

Route Listing by Route Name

Route Name	Route No.
LAKE OTIS PKWY SOUTH, ANCHORAGE	134142
LAKE STREET, HOMER	110150
LAKESHORE DRIVE, STERLING	118304
LAKEVIEW DRIVE, KODIAK	068554
LAKEVIEW ROAD, WASILLA	170041
LATOUCHE STREET, ANCHORAGE	134110
LAWALTER ROAD, PALMER	136826
LITTLE CREEK ROAD, TAKOTNA	056700
LOIS DRIVE - BENSON WYE, ANCHORAGE	134102
LOIS DRIVE, ANCHORAGE	134103
LONG LAKE ROAD, MATSU	170086
LONGMERE WAY, STERLING	118300
LORE ROAD (ELMORE ROAD), ANCHORAGE	133739
LORE ROAD (LAKE OTIS), ANCHORAGE	133836
LORRAINE STREET, ANCHORAGE	133340
LOSSING ROAD, PALMER	137910
LOU MORGAN ROAD, STERLING	118710
LOWELL POINT ROAD, SEWARD	130530
LOWER SKILAK CAMPGROUND ROAD, STERLING	119225
LUCILLE STREET, WASILLA	170059
LUCUS ROAD, WASILLA	170054
MACINNES STREET, ANCHORAGE	134773
MACKEY LAKE ROAD, SOLDOTNA	117500
MAIN STREET LOOP, KENAI	117876
MAIN STREET, BETHEL	080017
MAIN STREET, DILLINGHAM	050040
MAIN STREET, HOMER	110625
MAIN STREET, HOPE	132071
MAIN STREET, SELDOVIA	100125
MAIN STREET, WASILLA	170023
MANOR ROAD, HOMER	111320
MARHENKE STREET, KENAI	116325
MARINE WAY, KODIAK	068510
MARSH ROAD, PALMER	136640
MARTH ROAD, PALMER	136050
MARTIN LUTHER KING JR DRIVE, ANCHORAGE	133804
MARTIN STREET, DILLINGHAM	050074
MARYDALE AVENUE, SOLDOTNA	116900
MATANUSKA SPUR ROAD EAST, PALMER	136400
MATANUSKA SPUR ROAD WEST, WASILLA	170003

Route Listing by Route Name

Route Name	Route No.
MAUD ROAD, PALMER	136260
MAUSEL STREET, EAGLE RIVER	135219
MCCARREY STREET, ANCHORAGE	134470
MCCRARY DRIVE, EAGLE RIVER	135247
MCKECHNIE LOOP, PALMER	136042
MCLAY ROAD, HOMER	110302
MCLEOD ROAD, PALMER	136807
MCRAE STREET, ANCHORAGE	134312
MEADOW CREEK DRIVE, EAGLE RIVER	135207
MEDFRA STREET (15TH AVE), ANCHORAGE	134539
MEDFRA STREET (5TH AVE), ANCHORAGE	134535
MEKORYUK AIRPORT ROAD	089800
MELNITSA LANE, KODIAK	068087
MILKYWAY DRIVE, ANCHORAGE	134313
MILL BAY ROAD, KODIAK	068525
MILLER LOOP ROAD, KENAI	116100
MILO FRITZ AVENUE, ANCHOR POINT	111740
MINN NB - INT'L AIRPORT RAMP, ANCHORAGE	134361
MINN SB - INT'L AIRPORT RAMP, ANCHORAGE	134353
MINNESOTA DRIVE, ANCHORAGE	134300
MINNESOTA EB - C ST RAMP	134366
MINNESOTA EXT SB - DIMOND OFF RAMP	133707
MINNESOTA NB - 100TH AVE RAMP	133787
MINNESOTA NB - RASPBERRY EB RAMP	133761
MINNESOTA SB - 100TH AVE RAMP	133788
MINNESOTA SB - HILLCREST RD RAMP, ANCHORAGE	134480
MINNESOTA SB - RASPBERRY WB RAMP	133768
MINNESOTA SB - STRAWBERRY RAMP	133752
MINNESOTA WB - C ST RAMP	134364
MISSION AVENUE, NINILCHIK	113600
MISSION ROAD, HOMER	110716
MISSION ROAD, KODIAK	068543
MOFFIT ROAD, PALMER	137708
MONASHKA BAY ROAD, KODIAK	068550
MONTAGUE LOOP, EAGLE RIVER	135227
MONTE ROAD, EAGLE RIVER	135205
MOORE ROAD, PALMER	136350
MOUNTAIN VIEW DRIVE, ANCHORAGE	134460
MULDOON - GLENN EB RAMP	133951
MULDOON NB - GLENN WB RAMP	133962

Route Listing by Route Name

Route Name	Route No.
MULDOON ROAD, ANCHORAGE	133900
MURRAY LANE, STERLING	118310
MURWOOD DRIVE, SOLDOTNA	115700
MUSEUM DRIVE, MATSU	170204
NAKNEK/KING SALMON ROAD	070000
NANCY LAKE PARKWAY, MATSU	170085
NASH ROAD, SEWARD	130500
NEAR ISLAND BRIDGE ROAD, KODIAK	068600
NESS ROAD (COHOE SPUR), KASILOF	114763
NEVA WAY, KODIAK	068089
NEW STUYAHOK CITY STREETS	058000
NEWHALEN VILLAGE ROAD, NEWHALEN	073011
NIKISHKA BEACH ROAD, KENAI	116315
NIKOLAEVSK ROAD, HOMER	111850
NIKOLAI CITY STREETS	125000
NOEL POLTY BLVD, BETHEL	080076
NONDALTON CITY STREETS	073030
NORTH BIRCHWOOD - GLENN NB ON RAMP	135422
NORTH BIRCHWOOD - GLENN SB ON RAMP	135427
NORTH EAGLE RIVER ACCESS - GLENN NB RAMP	135243
NORTH EAGLE RIVER ACCESS - GLENN SB RAMP	135244
NORTH EAGLE RIVER ACCESS ROAD	135240
NORTH FORK ROAD, HOMER	111800
NORTH HARBOR STREET, SEWARD	130560
NORTH PETERS CREEK - GLENN NB ON RAMP	135565
NORTH PETERS CREEK - GLENN SB ON RAMP	135570
NORTH PETERS CREEK OVERPASS	135550
NORTH SHORE DRIVE, MATSU	170084
NORTHERN LIGHTS BLVD, ANCHORAGE	134750
NORTHWOOD DR (S OF SPENARD), ANCHORAGE	133770
NORTHWOOD STREET, ANCHORAGE	133775
OCEAN DOCK RD - C STREET NB RAMP	134421
OCEAN DOCK RD - C STREET SB RAMP	134350
OCEAN DOCK ROAD, ANCHORAGE	134344
OCEAN VIEW DRIVE, ANCHORAGE	133212
OHLSON MOUNTAIN ROAD, HOMER	110950
OIL WELL ROAD, NINILCHIK	113400
OLD EAGLE RIVER ROAD	135230
OLD EAST END ROAD, HOMER	110301
OLD GLENN AT EAGLE RIVER	135200

Route Listing by Route Name

Route Name	Route No.
OLD GLENN AT EKLUTNA	135750
OLD GLENN AT MIRROR LAKE	135600
OLD GLENN AT MIRROR LAKE - GLENN NB RAMP	135615
OLD GLENN AT MIRROR LAKE - GLENN SB ON RAMP	135620
OLD GLENN AT PALMER	136000
OLD GLENN AT PALMER - GLENN NB ON RAMP	136015
OLD GLENN AT PALMER WB - GLENN SB RAMP	136010
OLD HOPE ROAD, HOPE	132070
OLD INTL AIRPORT ROAD, ANCHORAGE	134320
OLD MATANUSKA ROAD, WASILLA	170030
OLD NASH ROAD, SEWARD	130510
OLD NEWHALEN RIVER ROAD	073026
OLD PORTAGE GLACIER ROAD, PORTAGE	132305
OLD RABBIT CREEK ROAD, ANCHORAGE	133701
OLD SEWARD - SEWARD SB RAMP	133714
OLD SEWARD HIGHWAY SPUR, ANCHORAGE	132900
OLD SEWARD HIGHWAY, ANCHORAGE	133200
OLD STERLING AT POLLARD LOOP, SOLDOTNA	115210
OLD STERLING HIGHWAY, HOMER	111700
OLSON LANE, HOMER	110615
O'MALLEY - SEWARD NB ON RAMP	133505
O'MALLEY - SEWARD SB ON RAMP	133504
O'MALLEY ROAD, ANCHORAGE	133500
OSCAR WAY, BETHEL	080011
OTMELOI WAY, KODIAK	067475
OUTER SPRINGER LOOP, PALMER	136910
OWEN STREET, SOLDOTNA	117373
PALMER/WASILLA HIGHWAY	136800
PALMER-FISHHOOK ROAD, MATSU	137000
PARKS EB - TRUNK RD OFF RAMP, MATSU	170001
PARKS HIGHWAY	170000
PARKS SB - GLENN EB RAMP	170007
PARKS WB - TRUNK RD OFF RAMP, MATSU	170008
PASAGSHAK ROAD, KODIAK	067000
PATTERSON STREET S OF DEBARR, ANCHORAGE	134785
PATTERSON STREET S OF NORTHERN LIGHTS, ANCHORAGE	134785S1
PENLAND PARKWAY, ANCHORAGE	134515
PETERSVILLE ROAD, PETERSVILLE	171300
PILOTS ROAD, BIRCHWOOD	135470
PINE STREET, ANCHORAGE	134472

Route Listing by Route Name

Route Name	Route No.
PIONEER AVENUE, HOMER	110100
PITTMAN ROAD, WASILLA	170066
PLUMLEY ROAD, PALMER	136046
POINT MCKENZIE ROAD, MATSU	170080
POLLARD LOOP ROAD, SOLDOTNA	115200
POPPY LANE EAST, SOLDOTNA	115800
POPPY LANE WEST, SOLDOTNA	115750
POPPY RIDGE ROAD, SOLDOTNA	115835
PORT AVENUE, SEWARD	130600
PORT LIONS/PORT WAKEFLD ROAD	069050
PORTAGE GLACIER ROAD, PORTAGE	132300
PORTAGE RD/VISITOR CTR WYE, PORTAGE	132302
PORTAGE VISITOR CTR ROAD, PORTAGE	132310
POST ROAD, ANCHORAGE	134449
POSTMARK DRIVE, ANCHORAGE	134765
POTTER DRIVE, ANCHORAGE	133290
POTTER VALLEY ROAD, ANCHORAGE	132910
PRIMROSE ROAD, SEWARD	130670
PROSPECT DRIVE, ANCHORAGE	134373
PROVIDENCE DRIVE, ANCHORAGE	134780
PTARMIGAN STREET, BETHEL	080040
QUARTZ CREEK AIRPORT ROAD, COOPER LANDING	119505
QUARTZ CREEK ROAD EAST, COOPER LANDING	119510
QUARTZ CREEK ROAD, COOPER LANDING	119500
QUINHAGAK AIRPORT ROAD, QUINHAGAK	058500
RABBIT CREEK - SEWARD HWY NB RAMP	133708
RABBIT CREEK ROAD, ANCHORAGE	133710
RABBIT RUN ROAD, SOLDOTNA	117330
RAILWAY AVENUE, SEWARD	130520
RASPBERRY EB - MINNESOTA NB RAMP	133762
RASPBERRY EB - MINNESOTA SB RAMP	133764
RASPBERRY ROAD, ANCHORAGE	133765
RASPBERRY WB - MINNESOTA NB RAMP	133769
RASPBERRY WB - MINNESOTA SB RAMP	133767
REDOUBT AVE (WEST OF K-SPUR), SOLDOTNA	116800
REDOUBT AVENUE, KENAI	117960
REEVE BOULEVARD, ANCHORAGE	134800
REFLECTION LAKE ROAD, SOLDOTNA	116600
RESURRECTION BOULEVARD, SEWARD	130570
REXS ROAD, SOLDOTNA	116672

Route Listing by Route Name

Route Name	Route No.
REZANOF DRIVE, KODIAK	068000
RIDGECREST DRIVE, BETHEL	080025
ROBINSON LOOP ROAD, STERLING	118500
ROGERS LOOP, HOMER	111000
ROSS ROAD, KENAI	116228
SAINT PAUL ISLAND ROAD, SAINT PAUL	077000
SALAMATOF ROAD, KENAI	116078
SALMON CREEK ROAD, SEWARD	130480
SALMON WAY, UNALASKA	070801
SAND LAKE ROAD, ANCHORAGE	133755
SAND POINT AIRPORT ROAD, SAND POINT	070350
SAWMILL CIRCLE, KODIAK	067472
SCAMMON BAY CITY STREETS, SCAMMON BAY	088900
SCHROCK ROAD, WASILLA	170064
SCOTT ROAD, PALMER	137500
SCOUT LAKE ROAD, STERLING	118700
SECOND AVENUE WEST, DILLINGHAM	050098
SECOND AVENUE, NAKNEK	070142
SECOND STREET, HOPE	132073
SELDON ROAD, MATSU	170088
SELDOVIA STREET, SELDOVIA	100139
SETTLERS DRIVE, EAGLE RIVER	135551
SEWARD HIGHWAY	130000
SEWARD MERIDIAN PARKWAY, MATSU	170035
SEWARD NB - ABBOTT RAMP	133791
SEWARD NB - DOWLING OFF RAMP	134151
SEWARD NB - HUFFMAN ROAD OFF RAMP	133315
SEWARD NB - O'MALLEY OFF RAMP	133501
SEWARD NB - RABBIT CREEK RAMP	133705
SEWARD NB - TUDOR OFF RAMP	133981
SEWARD SB - 76TH AVE RAMP	133834
SEWARD SB - DEARMOUN RAMP	133313
SEWARD SB - DIMOND RAMP	133792
SEWARD SB - DOWLING OFF RAMP	134152
SEWARD SB - HUFFMAN ROAD OFF RAMP	133305
SEWARD SB - OLD SEWARD RAMP	133709
SEWARD SB - O'MALLEY OFF RAMP	133502
SEWARD SB - TUDOR OFF RAMP	133982
SEWARD STREET, DILLINGHAM	050051
SHELTERING SPRUCE AVENUE, EAGLE RIVER	135257

Route Listing by Route Name

Route Name	Route No.
SHIP CREEK AVENUE, ANCHORAGE	134486
SITKA STREET, ANCHORAGE	134547
SKI HILL ROAD, SOLDOTNA	117000
SKILAK LAKE ROAD, STERLING	119200
SKYLINE DRIVE EAST, HOMER	110901
SKYLINE DRIVE WEST, EAGLE RIVER	135236
SKYLINE DRIVE WEST, HOMER	110900
SKYLINE DRIVE, SOLDOTNA	115900
SLEETMUTE CITY STREETS	091000
SMART STREET, NINILCHIK	113420
SMITH ROAD, PALMER	136065
SMITH WAY, SOLDOTNA	116801
SNUG HARBOR ROAD, COOPER LANDING	119100
SOCKEYE ROAD, KING SALMON	070054
SOUTH AIRCRAFT DRIVE, ANCHORAGE	134327
SOUTH BIRCHWOOD - GLENN NB ON RAMP	135412
SOUTH BIRCHWOOD - GLENN SB ON RAMP	135407
SOUTH HARBOR STREET, SEWARD	130550
SOUTH PETERS CREEK - GLENN NB ON RAMP	135437
SOUTH PETERS CREEK - GLENN SB ON RAMP	135442
SOUTHPORT DRIVE, ANCHORAGE	133744
SPENARD ROAD, ANCHORAGE	134310
SPORTS LAKE ROAD, SOLDOTNA	117150
SPRUCE AVENUE, WASILLA	160300
SPRUCE CAPE ROAD, KODIAK	068500
SPRUCE STREET, ANCHORAGE	133742
SQUAW CREEK ROAD, DILLINGHAM	050082
STANDARD OIL ROAD, BETHEL	080068
STATE PARK ROAD, SOLDOTNA	117454
STATIONS ON ROUTES WITHOUT LINKS	333333
STERLING HIGHWAY	110000
STERLING LANDING/TAKOTNA/OPHIR ROAD, TAKOTNA	056000
STERLING WYE (WEST LEG)	119600
STERLING-KENAI SPUR WYE, SOLDOTNA	116803
STRAWBERRY ROAD NORTH, KENAI	117701
STRAWBERRY ROAD, ANCHORAGE	133751
STRAWBERRY ROAD, KENAI	117700
SULTANA DRIVE, ANCHORAGE	133104
SUMMER BAY ROAD, UNALASKA	070846
SUNSET BOULEVARD, BIRCHWOOD	135473

Route Listing by Route Name

Route Name	Route No.
SUSITNA RIVER ROAD, CHULITNA	171400
SWANSON RIVER ROAD, STERLING	118550
SWETMANN AVENUE, SEWARD	130545
TAKOTNA/OPHIR AIRFIELD ROAD, MCGRATH	056500
TALKEETNA AIRPORT ROAD, MATSU	171005
TALKEETNA SPUR ROAD, MATSU	171000
TARIKA AVENUE, BIRCHWOOD	135472
THUNDERBIRD FALLS - GLENN NB ON RAMP	135752
TIMBERLANE DRIVE, ANCHORAGE	133226
TOILSOME HILL, ANCHORAGE	133102
TOKSOOK BAY	089500
TOTE ROAD, SOLDOTNA	116650
TOWER ROAD, DILLINGHAM	050053
TRI ROAD, KASILOF	114770
TRUNK RD - PARKS EB ON RAMP, MATSU	170002
TRUNK RD - PARKS WB ON RAMP, MATSU	170009
TRUNK ROAD, PALMER	170006
TUDOR - SEWARD NB ON RAMP	133983
TUDOR - SEWARD SB ON RAMP	133984
TUDOR ROAD, ANCHORAGE	133899
TUNDRA RIDGE ROAD, BETHEL	080055
TUNDRA STREET, BETHEL	080013
TUNUNAK LANDING STRIP ROAD	089400
TURNAGAIN BOULEVARD, ANCHORAGE	134336S3
TURNAGAIN PARKWAY, ANCHORAGE	134336
TURNAGAIN STREET (N OF 34TH AVE), ANCHORAGE	134336S1
TURNAGAIN STREET (S OF 34TH AVE), ANCHORAGE	134336S2
TURPIN STREET, ANCHORAGE	134520
TUSTUMENA LAKE ROAD, KASILOF	114930
TWIN HILLS VILLAGE STREETS, TWIN HILLS	058900
UAA DRIVE, ANCHORAGE	134779
UPPER DEARMOUN ROAD, ANCHORAGE	133101
UPPER HUFFMAN ROAD, ANCHORAGE	133721
UPPER SKILAK LAKE ROAD, STERLING	119250
UPPER SKYLINE DRIVE, EAGLE RIVER	135246
VALLEY AVENUE, NINILCHIK	113612
VALLEY WAY, PALMER	137320
VFW ROAD, EAGLE RIVER	135215
VICTOR ROAD (DIMOND), ANCHORAGE	133745
VICTOR ROAD (KLATT RD), ANCHORAGE	133740

Route Listing by Route Name

Route Name	Route No.
VICTORY BIBLE CAMP ROAD, MATSU	138153
VINE ROAD, WASILLA	160101
VOYLES BLVD, EAGLE RIVER	135252
WASILLA-FISHHOOK ROAD, MATSU	170047
WASKEY ROAD, DILLINGHAM	050094
WEBB RAMSEL ROAD, KASILOF	114780
WENDY LANE, SOLDOTNA	115974
WERNER ROAD, PALMER	137705
WESLEYAN DRIVE, ANCHORAGE	134730
WEST HILL ROAD, HOMER	110800
WESTWIND DRIVE, ANCHORAGE	133110
WHITNEY ROAD, ANCHORAGE	134451
WHITTIER ACCESS ROAD, WHITTIER	132315
WIK ROAD, KENAI	116300
WILLIAMSPORT-PILE BAY ROAD	074000
WILLOW CREEK PARKWAY, MATSU	170205
WILLOW STATION ROAD, WILLOW	137790
WILLOW STREET, KENAI	117642
WILLOW-FISHHOOK ROAD, MATSU	137700
WINDY ROAD, KENAI	116227
WISCONSIN STREET, ANCHORAGE	134335
WOLVERINE ROAD, PALMER	136076
WOOD RIVER ROAD, DILLINGHAM	050090

Part III

Annual Average Daily Traffic (AADT)/ Daily Vehicle Miles of Travel (DVMT)

Annual Average Daily Traffic

Part III contains Annual Average Daily Traffic (AADT) tables for many roads in the Central Region. Traditionally, these were state owned or maintained roads, but starting in 1991, most roads above the functional class of local (9 and 19) have been added to the traffic counting inventory regardless of their ownership. The average daily traffic varies on any length of highway because of numerous breaks in the traffic pattern. Businesses, shopping centers, recreation areas, crossroads, etc. change the flow and direction of traffic. To determine vehicle miles of travel, highways are divided into sections by significant traffic breaks. These sections are called links. The AADT of a link multiplied by the length of the link results in the number of Daily Vehicle Miles of Travel (DVMT) for that section. DVMT is used for economic comparisons, computing accident rates, analyzing road use and motor vehicle use growth rates.

Raw data from coverage counts, adjusted for seasonal variation, is the basis for determining traffic link AADTs. Links not having raw data are estimated by using growth rates determined by analysis of Permanent Traffic Recorder (PTR) data, or comparisons to other counted links. This is done to assure that all vehicle mileage was updated and included, and therefore provides compatible data to compare to historical data for analysis. The traffic link descriptions labeled "PTR" indicated that the data was collected from a permanent site within the traffic link year round.

Functional Class (FC):

Code Description

	<u>Rural</u>
1	Principal Arterial - Interstate
2	Principal Arterial - Other
6	Minor Arterial
7	Major Collector
8	Minor Collector
9	Local Road
	<u>Urban</u>
11	Principal Arterial - Interstate
12	Principal Arterial - Other Freeways and Expressways
14	Other Principal Arterial
16	Minor Arterial
17	Collector
19	Local Road
*	Functional Classification to be determined

Note: Functional classifications are being updated in the coming year. Many of the routes identified by a specific number contain portions of several different roads. To identify the route number associated with a road name, refer to the road listing in Part II.

Route/Mpt	Route Name/Description	Length(mi)	FC	08AADT	09AADT	10AADT	DVMT
050000 ALEKNAGIK LAKE ROAD, DILLINGHAM							
0.000	Jct with Kananak Road	1.743	8	1294	1330	1360	2370
1.743	Jct with Shannon Lake Road	3.001	8	788	810	830	2491
4.744	Jct with Waskey Road	14.018	8	274	280	290	4065
18.762	Jct with Suravak Road	0.636	8	195	200	210	134
19.398	End of Road					Total	9060
050040 MAIN STREET, DILLINGHAM							
0.000	Jct with D Street	0.287	7	1961	2010	2060	591
0.287	Jct with West Second Avenue (Main)					Total	591
050044 D STREET, DILLINGHAM							
0.000	Jct with Kananak Road	0.232	9/7	1441	1480	1520	353
0.232	Jct with West Second Avenue (Main)					Total	353
050053 TOWER ROAD, DILLINGHAM							
0.000	Jct with E Street	0.660	9	714	730	750	495
0.660	End of Road					Total	495
050060 KANAKANAK ROAD, DILLINGHAM							
0.000	Jct with Main Street	1.104	7	3289	3370	3460	3820
1.104	Jct with Wood River Road	1.266	7	2798	2870	2940	3722
2.370	Jct with Airport Rd\Kananak Wye	0.218	7	2595	2660	2730	595
2.588	Jct with Aleknagik Lake Road	2.613	7	628	630	650	1698
5.201	Jct with Hospital Loop Road					Total	9835
050075 AIRPORT ROAD, DILLINGHAM							
0.000	Jct with Kananak Road	0.087	7	368	380	390	34
0.087	Jct with Airport Road/Kananak Wye	0.300	7	864	890	910	273
0.387	Jct with Airport Spur Road	0.379	7/9	776	800	820	311
0.766	DOT Maintenance Bldg					Total	618
050077 AIRPORT RD/KANAKANAK WYE, DILLINGHAM							
0.000	Jct with Kananak Road	0.076	7	954	980	1010	77
0.076	Jct with Airport Road					Total	77

Route/Mpt	Route Name/Description	Length(mi)	FC	08AADT	09AADT	10AADT	DVMT
050078 EMPEROR WAY (AIRPORT), DILLINGHAM							
0.000	Jct with Airport Road	1.089	9	209	210	220	240
1.089	End of Road					Total	240
050082 SQUAW CREEK ROAD, DILLINGHAM							
0.000	Start of Road	0.638	9	304	310	320	204
0.638	Jct with Kakanak Road					Total	204
050090 WOOD RIVER ROAD, DILLINGHAM							
0.000	Jct with Kakanak Road	1.203	9	704	720	740	890
1.203	Jct with Waskey Road	1.874	9	176	180	180	337
3.077	End of Road					Total	1228
050094 WASKEY ROAD, DILLINGHAM							
0.000	Jct with Aleknagik Lake Road	4.371	9	75	80	80	350
4.371	Jct with Wood River Road					Total	350
067000 PASAGSHAK ROAD, KODIAK							
0.000	Jct with Chiniak Highway	15.721	8	80	186	190	2987
15.721	End of Road					Total	2987
067400 CHINIAK HIGHWAY, KODIAK							
0.000	Jct with Sargent Creek Road	1.742	7	1230	1776	1820	3170
1.742	Jct with Salonie Creek	8.805	7	230	526	540	4755
10.547	Jct with Saltery Cove Road	9.620	7	170	350	360	3463
20.167	Jct with Chiniak/Pasagshak Wye	11.916	8	100	170	170	2026
32.083	Road Surface Change					Total	13414
067467 BALIKA LANE, KODIAK							
0.174	Jct with Neva Way	0.129	9	1020	976	1000	129
0.303	Jct with Island Lake Road					Total	129
067472 SAWMILL CIRCLE, KODIAK							
0.000	Start of Road	0.548	9	120	201	210	115
0.548	Jct with Monashka Bay Road					Total	115

Route/Mpt	Route Name/Description	Length(mi)	FC	08AADT	09AADT	10AADT	DVMT
-----------	------------------------	------------	----	--------	--------	--------	------

067475 OTMELOI WAY, KODIAK							
0.000	Jct with Monashka Bay Road	0.244	9	250	224	230	56
0.244	Road Continues	0.543	9	440	474	490	266
0.787	Jct with Rezanof Drive					Total	322

068000 REZANOF DRIVE, KODIAK							
0.000	Jct with Abercrombie Drive	0.130	16	2000	2366	2430	316
0.130	Jct with Otmeloi Way	0.788	16	3170	3740	3840	3026
0.918	Jct with Mill Bay Road	0.804	14/16	3620	3990	4090	3288
1.722	Jct with North Cutoff Road	0.187	16	4730	4942	5070	948
1.909	Jct with Benny Benson Drive	0.555	16	4880	4980	5110	2836
2.464	Jct with Bartell Street	0.274	16	5120	5312	5450	1493
2.738	Jct with Ole Johnson Avenue	0.263	16	5370	5644	5790	1523
3.001	Jct with 12th Avenue	0.790	16	5220	5168	5300	4187
3.791	Jct with Mill Bay Road	0.097	16	9800	12102	12410	1204
3.888	Jct with Marine Way	0.365	16	4870	5291	5430	1982
4.253	Jct with Jack Hinkel Way - PTR	3.145	16	4930	5055	5185	16307
7.398	Jct with Tom Stiles Road	1.180	16	4630	4904	5030	5935
8.578	Jct with Anton Larson Bay Road	0.113	16	4630	5314	5450	616
8.691	Jct with Airport Terminal Road	1.495	16	3680	4127	4230	6324
10.186	Jct with US Coast Guard Entrance	3.567	17/7	1810	2219	2280	8133
13.753	Jct with Chiniak Highway					Total	58118

068010 AIRPORT TERMINAL ROAD, KODIAK							
0.000	Jct with Rezanof Drive	0.165	17	1730	1748	1790	295
0.165	Kodiak Airport Terminal					Total	295

068040 ANTON LARSON BAY ROAD, KODIAK							
0.000	Jct with Rezanof Drive	1.502	17/8	620	392	400	601
1.502	Buskin River Bridge (2nd - No 7)	10.117	8	100	94	100	1012
11.619	End of Road					Total	1613

068087 MELNITSA LANE, KODIAK							
0.000	Jct with Rezanof Drive	0.142	9	530	471	480	68
0.142	Jct with Neva Way					Total	68

Route/Mpt	Route Name/Description	Length(mi)	FC	08AADT	09AADT	10AADT	DVMT
068089	NEVA WAY, KODIAK						
0.000	Jct with Melnitsa Lane	0.219	9	500	532	550	120
0.219	Jct with Balika Lane					Total	120
068460	ISLAND LAKE ROAD, KODIAK						
0.000	Jct with Mill Bay Road	0.428	17	1370	1636	1680	719
0.428	Jct with Scout Circle					Total	719
068500	SPRUCE CAPE ROAD, KODIAK						
0.000	Jct with North Cutoff Road	0.094	9		2191	2250	212
0.094	Jct with Jackson Lane	0.413	9	1510	1361	1400	578
0.507	Jct with Perez Way	0.896	9	660	699	720	645
1.403	End of Road					Total	1435
068510	MARINE WAY, KODIAK						
0.000	Jct with Rezanof Drive	0.304	16	3830	3507	3600	1094
0.304	Jct with Center Avenue					Total	1094
068525	MILL BAY ROAD, KODIAK						
0.000	Jct with Rezanof Drive	0.640	16	7600	9005	9240	5914
0.640	Jct with Powell Avenue	0.365	16	10410	7976	8180	2986
1.005	Jct with Ole Johnson Avenue	0.264	16	8240	8469	8690	2294
1.269	Jct with Bartell Street	0.616	16	7730	7735	7930	4885
1.885	Jct with Benny Benson Drive	0.285	16	11570	8436	8650	2465
2.170	Jct with Island Lake Road	0.405	16	3460	3812	3910	1584
2.575	Jct with Rezanof Drive					Total	20127
068540	BENNY BENSON DRIVE, KODIAK						
0.000	Jct with Mission Road	0.082	16	990	968	990	81
0.082	Jct with Rezanof Drive	0.281	17	3380	2599	2670	750
0.363	Jct with Mill Bay Road					Total	831
068543	MISSION ROAD, KODIAK						
0.000	Jct with North Cutoff Road	0.389	9	1070	1281	1310	510
0.389	Road Continues	0.378	16/17	1620	1487	1530	578

Route/Mpt	Route Name/Description	Length(mi)	FC	08AADT	09AADT	10AADT	DVMT
-----------	------------------------	------------	----	--------	--------	--------	------

068543 MISSION ROAD, KODIAK							
0.767	Jct with Urdahl Loop	1.274	17	1380	1551	1590	2026
2.041	Jct with Center Avenue	0.090	17	1970	2015	2070	186
2.131	Jct with Marine Way					Total	3300

068550 MONASHKA BAY ROAD, KODIAK							
0.000	Jct with Abercrombie Drive	0.686	17	1830	1746	1790	1228
0.686	Jct with Otmeloi Way	0.669	17	1350	1406	1440	963
1.355	Jct with Sawmill Circle	5.933	17/8	200	245	250	1483
7.288	End of Road					Total	3675

068551 ABERCROMBIE DRIVE, KODIAK							
0.000	Jct with Rezanof Drive	0.301	9	240	445	460	138
0.301	Alaska State Park					Total	138

068554 LAKEVIEW DRIVE, KODIAK							
0.000	Jct with Otmeloi Way	0.818	9	130	126	130	106
0.818	End of Road					Total	106

068600 NEAR ISLAND BRIDGE ROAD, KODIAK							
0.000	Jct with Rezanof Drive	0.287	17	1480	1587	1630	468
0.287	Jct with Alimaq Drive					Total	468

068610 ALIMAQ DRIVE (DOG SALMON BAY RD), KODIAK							
0.000	Jct with Near Island Bridge Road	1.034	17/19	1140	1221	1250	1293
1.034	Kodiak Harbor					Total	1293

070000 NAKNEK/KING SALMON ROAD							
0.000	Jct with Airport Way	1.233	7	1308	1320	1330	1640
1.233	Jct with Naknek Dock Road	11.726	7	1013	1020	1030	12078
12.959	King Salmon Creek	0.276	7	1300	1310	1320	364
13.235	Jct with Sockeye Road	2.104	7	540	550	560	1178
15.339	Jct with King Salmon Dock Road					Total	15260

Route/Mpt	Route Name/Description	Length(mi)	FC	08AADT	09AADT	10AADT	DVMT
070135 AIRPORT WAY, NAKNEK							
0.000	Jct with King Salmon/Naknek Road	0.590	9	173	170	170	100
0.590	King Air Service					Total	100
070142 SECOND AVENUE, NAKNEK							
0.000	Jct with King Salmon/Naknek Road	0.577	9	265	270	270	156
0.577	Naknek River Access					Total	156
070800 AIRPORT BEACH ROAD, UNALASKA/DUTCH HARBOR							
0.000	Jct with 5th Street	0.457	7			3226	1474
0.457	Jct with Captains Bay Road	0.894	7	3870	3940	3501	3130
1.351	Jct with Gilman Road	0.794	7	3510	3570	3651	2899
2.145	Jct with East Point Road (Dutch Harbor)	0.586	7			2044	1198
2.731	Jct with Airport Drive	0.138	7	1870	1900	1680	232
2.869	Jct with Ballyhoo Road					Total	8933
070801 SALMON WAY, UNALASKA							
0.000	Jct with Pacesetter Way	0.572	9	950	970	1353	774
0.572	Jct with Airport Beach Road					Total	774
070806 AIRPORT DRIVE, UNALASKA							
0.000	Airport Terminal	0.077	9	920	940	1800	139
0.077	Jct with Airport Beach Road					Total	139
070810 BALLYHOO ROAD, DUTCH HARBOR							
0.000	Jct with Airport Beach Road	0.704	9	2300	2340	1404	988
0.704	City Dock/Marine Center	1.996	9	820	830	981	1958
2.700	Boat Harbor					Total	2946
070815 5TH STREET, UNALASKA							
0.000	Jct with Broadway Avenue	0.095	7	3680	3750	2988	284
0.095	Jct with Airport Beach Road					Total	284
070830 CAPTAINS BAY ROAD, UNALASKA							
0.000	Jct with Airport Beach Road	1.987	9	1340	1360	1136	2257

Route/Mpt	Route Name/Description	Length(mi)	FC	08AADT	09AADT	10AADT	DVMT
070830 CAPTAINS BAY ROAD, UNALASKA							
1.987	Bridge					Total	2257
070840 BROADWAY AVENUE, UNALASKA							
0.000	Boat Ramp	0.540	7	1390	1410	1261	681
0.540	Jct with 5th Street	1.947	9	2310	2350	3610	7029
2.487	Jct with Steward Road					Total	7710
070846 SUMMER BAY ROAD, UNALASKA							
2.999	City Dump	1.048	9	250	250	270	283
4.047	Jct with King Street					Total	283
070850 EAST POINT ROAD, DUTCH HARBOR							
0.000	Jct with Ballyhoo Road	0.145	9	1290	1310	1300	189
0.145	Jct with Biorka Drive	1.676	9	940	960	523	877
1.821	Jct with Airport Beach Road					Total	1065
070851 BIORKA DRIVE, UNALASKA							
0.000	Jct with Airport Beach Road	0.716	9	700	710	1688	1209
0.716	Jct with East Point Road					Total	1209
080000 CHIEF EDDIE HOFFMAN HWY, BETHEL							
0.000	Jct with Hanger Lake Road	0.133	7	3500	3540	3690	491
0.133	Jct with Oscar Way	0.125	7	3610	3650	3800	475
0.258	Jct with Tundra Street	0.407	7	2800	2830	2950	1201
0.665	Jct with Main Street	0.275	7	7030	7100	7390	2032
0.940	Jct with Ridgecrest Drive - PTR	0.274	7	7730	7811	8132	2228
1.214	Jct with 1st Avenue Access Road	0.503	7	8830	8920	9290	4673
1.717	Y-K Delta Reg Hospital	0.278	7	9871	9970	10380	2886
1.995	Jct with Standard Oil Road	1.540	7	4778	4830	5030	7746
3.535	Jct with BIA Road	0.664	7	2460	2490	2590	1720
4.199	Bethel Airport Terminal					Total	23451
080001 HANGER LAKE ROAD, BETHEL							
0.000	Jct with Chief Eddie Hoffman Highway	0.108	7	968	980	1020	110

Route/Mpt	Route Name/Description	Length(mi)	FC	08AADT	09AADT	10AADT	DVMT
-----------	------------------------	------------	----	--------	--------	--------	------

080001 HANGER LAKE ROAD, BETHEL							
0.108	Jct with North Harbor Road	0.951	9	290	290	300	285
1.059	Hanger Lake Boat Launch					Total	395
080006 1ST AVENUE, BETHEL							
0.000	Jct with Main Street	0.172	8	810	820	850	146
0.172	Jct with Tundra Street	0.118	8	447	450	470	55
0.290	Jct with Oscar Way					Total	202
080007 EAST AVENUE, BETHEL							
0.000	Jct with Chief Eddie Hoffman Highway	0.425	8	844	850	880	374
0.425	Jct with South Harbor Road					Total	374
080011 OSCAR WAY, BETHEL							
0.000	Jct with 1st Avenue	0.070	8	415	420	440	31
0.070	Jct with Chief Eddie Hoffman Hwy					Total	31
080013 TUNDRA STREET, BETHEL							
0.000	Jct with Chief Eddie Hoffman Highway	0.101	9	279	280	290	29
0.101	Jct with 1st Avenue					Total	29
080017 MAIN STREET, BETHEL							
0.000	Jct with 1st Avenue	0.392	7	1098	1110	1160	455
0.392	Jct with 4th Avenue					Total	455
080020 1ST AVENUE ACCESS ROAD, BETHEL							
0.000	Jct with Chief Eddie Hoffman Highway	0.244	8	677	680	710	173
0.244	Jct with Kinogak Road					Total	173
080025 RIDGECREST DRIVE, BETHEL							
0.000	Jct with Chief Eddie Hoffman Highway	0.608	7	6337	6400	6660	4049
0.608	Jct with Akakeek Street	0.294	7	3544	3580	3730	1097
0.902	Jct with Ptarmigan Street					Total	5146

Route/Mpt	Route Name/Description	Length(mi)	FC	08AADT	09AADT	10AADT	DVMT
-----------	------------------------	------------	----	--------	--------	--------	------

080036 AKAKEEK STREET, BETHEL							
0.000	Jct with Ridgecrest Drive	0.415	7	3596	3630	3780	1569
0.415	Jct with Ptarmigan Street					Total	1569

080040 PTARMIGAN STREET, BETHEL							
0.000	Jct with Ridgecrest Drive	0.374	8	1357	1370	1430	535
0.374	Jct with Akakeek Street	1.399	8	2841	2870	2990	4183
1.773	Jct with Tundra Ridge Road					Total	4718

080054 BIA ROAD, BETHEL							
0.000	Jct with Chief Eddie Hoffman Highway	1.862	8/9	829	840	870	1620
1.862	End of Road					Total	1620

080068 STANDARD OIL ROAD, BETHEL							
0.000	Jct with Chief Eddie Hoffman Highway	0.454	9	833	840	870	395
0.454	Yukon Fuel Company					Total	395

080076 NOEL POLTY BLVD, BETHEL							
0.000	Jct with Uqsuqak Road	1.764	9	837	850	880	1552
1.764	Jct with Tower Road					Total	1552

100100 AIRPORT AVENUE, SELDOVIA							
0.000	Jct with Main Street	0.675	7	200	388	400	270
0.675	Airport Parking					Total	270

100125 MAIN STREET, SELDOVIA							
0.183	Jct with Dock Road	0.203	7	530	540	550	112
0.386	Jct with Seldovia Street	0.160	7	640	748	770	123
0.546	Jct with Airport Avenue					Total	235

100137 ANDERSON WAY, SELDOVIA							
0.000	Jct with Alder Street	0.348	8	340	362	370	129
0.348	Jct with Shoreline Drive					Total	129

Route/Mpt	Route Name/Description	Length(mi)	FC	08AADT	09AADT	10AADT	DVMT
100139	SELDOVIA STREET, SELDOVIA						
0.000	Jct with Main Street	0.070	8	480	678	700	49
0.070	Jct with Alder Street					Total	49
100148	DOCK ROAD, SELDOVIA						
0.000	Soldotna Ferry Terminal	0.131	7	70	71	70	9
0.131	Jct with Main Street					Total	9
100150	JAKALOF BAY ROAD, SELDOVIA						
0.000	Jct with Shoreline Drive	2.376	8	340	279	290	689
2.376	Jct with Boone Lane	2.488	8	110	106	110	274
4.864	Jct with Bickford Circle	7.464	8	50	36	40	299
12.328	End of State Maintenance					Total	1261
110000	STERLING HIGHWAY						
0.000	Jct with Seward Highway	0.581	1	1710	2001	1666	968
0.581	Jct with Sterling Wye (West Leg) - PTR	7.506	1	2880	3055	3037	22796
8.087	Jct with Quartz Creek Road	3.045	1	3490	3714	3690	11236
11.132	Jct with Snug Harbor Road	4.538	1	3212	3410	3390	15384
15.670	Jct with Russian River Campground Road	2.325	1	3060	4079	3804	8844
17.995	Jct with Russian River Ferry Entrance	3.769	1	2981	3180	3180	11985
21.764	Jct with Skilak Lake Road	17.176	1	3272	3500	2943	50549
38.940	Jct with Skilak Lake Road	3.894	1	3910	4220	3607	14046
42.834	Jct with Kenai Keys Road - PTR	2.843	1	3526	3802	3846	10934
45.677	Moose River Bridge	1.375	1	6410	6800	6128	8426
47.052	Jct with Swanson River Road	3.701	1	5782	6040	6090	22539
50.753	Jct with Robinson Loop Road - PTR	2.081	1	7997	8352	8425	17532
52.834	Jct with Forest Lane Road	2.868	1	11220	11720	10344	29667
55.702	Jct with Mackey Lake Road	1.473	1	13030	13908	14160	20858
57.175	Jct with Kenai Spur Highway	0.329	2	14120	16634	16900	5560
57.504	Jct with Birch Street	0.222	2	16270	17055	17320	3845
57.726	Jct with Binkley Street	0.306	2	18300	19010	18329	5609
58.032	Jct with Kobuk Street	0.414	2	18140	17414	17690	7324
58.446	Jct with Kalifornsky Beach Road	4.251	2	6070	5531	5580	23721
62.697	Jct with Arc Loop Road	2.303	2	5220	4607	4650	10709

Route/Mpt	Route Name/Description	Length(mi)	FC	08AADT	09AADT	10AADT	DVMT
-----------	------------------------	------------	----	--------	--------	--------	------

110000 STERLING HIGHWAY							
65.000	Jct with Reflection Lake Road	5.719	2	3910	3901	4735	27079
70.719	Jct with Kalifornsky Beach Road	2.021	2	4767	4920	5650	11419
72.740	Jct with Cohoe Loop Road (North)	2.869	2	3689	3830	3468	9950
75.609	Jct with Cohoe Loop Road (South)	3.248	2	3210	3290	3390	11011
78.857	Jct with Clam Gulch Road	9.471	2	2970	3050	3140	29739
88.328	Jct with Silver Lane	7.436	2	1890	2553	2660	19780
95.764	Jct with Mission Avenue	2.393	2	3150	3170	3457	8273
98.157	Jct with Deep Creek Road	13.825	2	2090	2100	2193	30318
111.982	Jct with Jct with Alta Loop - PTR	4.574	2	2467	2484	2611	11943
116.556	Jct with North Fork Road (North)	0.253	2	4150	4035	4240	1073
116.809	Jct with Old Sterling Highway (Anchor Pt)	7.093	2	2960	3182	3340	23691
123.902	Jct with North Fork Road (South)	0.480	2	3560	3580	3421	1642
124.382	Jct with Old Sterling Highway (Anchor Pt)	2.251	2	3320	3340	3510	7901
126.633	Jct with Diamond Ridge Road	2.102	2	3790	3800	3900	8198
128.735	Jct with Rogers Loop (North)	0.504	2	4723	4740	4860	2449
129.239	Jct with Rogers Loop (South)	1.800	2	4844	4860	4980	8964
131.039	Jct with West Hill Road	0.772	2	7360	7380	7094	5477
131.811	Jct with Crittenden Drive	0.145	2	9275	9280	9410	1364
131.956	Jct with Pioneer Avenue	0.256	2	9640	8495	8620	2207
132.212	Jct with Main Street - PTR	0.691	2	9257	9266	9400	6495
132.903	Jct with Lake Street	0.947	2	6017	5970	6090	5767
133.850	Jct with FAA Road - PTR	4.393	2	3840	3773	3874	17018
138.243	End of Homer Spit Road					Total	554288

110030 GREER ROAD, HOMER							
0.000	Jct with East End Road	0.894	9	240	240	240	215
0.894	Jct with Trappers Lane					Total	215

110040 FAA ROAD, HOMER							
0.000	Jct with Sterling Highway	0.525	8	727	740	740	389
0.525	Airport Parking Lot					Total	389

110100 PIONEER AVENUE, HOMER							
0.000	Jct with Lake Street	0.618	7	7260	7396	7460	4610

Route/Mpt	Route Name/Description	Length(mi)	FC	08AADT	09AADT	10AADT	DVMT
110100 PIONEER AVENUE, HOMER							
0.618	Jct with Main Street	0.370	7	4060	4423	4460	1650
0.988	Jct with Sterling Highway					Total	6260
110150 LAKE STREET, HOMER							
0.000	Jct with Sterling Highway	0.489	7	4840	4349	5288	2586
0.489	Jct with Pioneer Avenue					Total	2586
110200 KACHEMAK BAY DRIVE, HOMER							
0.000	Jct with Sterling Highway	1.014	7/8	1620	2156	2190	2221
1.014	Homer Boat Yard	2.510	8	1530	1530	1492	3745
3.524	Jct with East End Road					Total	5966
110300 EAST END ROAD, HOMER							
0.000	Jct with Lake Street - PTR	0.801	7	7940	8053	8104	6491
0.801	Jct with East Hill Road	2.770	7	5095	5170	5200	14404
3.571	Jct with Kachemak Bay Drive	5.525	7	2970	3010	2613	14437
9.096	Jct with Greer Road	3.173	7	1281	1300	1317	4179
12.269	Jct with Old East End Road (W Jct)	6.166	7	829	840	850	5241
18.435	Jct with Basargin Road	1.213	8	400	410	377	457
19.648	Rocking J Ranch Entrance	2.183	8	163	101	100	218
21.831	Trail Head Access					Total	45428
110301 OLD EAST END ROAD, HOMER							
0.000	Jct with East End Road (W End)	1.854	*	73	70	70	130
1.854	Jct with East End Road (E End)					Total	130
110302 MCLAY ROAD, HOMER							
0.000	Jct with East End Road	0.493	9	300	300	366	180
0.493	Jct with Newman Court					Total	180
110305 EAST HILL ROAD, HOMER							
0.000	Jct with East End Road	1.653	8	1730	1750	1778	2939
1.653	Jct with Mission Road	0.757	8	1270	1359	1370	1037
2.410	Jct with Skyline Drive					Total	3976

Route/Mpt	Route Name/Description	Length(mi)	FC	08AADT	09AADT	10AADT	DVMT
-----------	------------------------	------------	----	--------	--------	--------	------

110355 BASARGIN ROAD, HOMER							
0.000	Jct with East End Road	3.450	8	149	184	190	656
3.450	Jct with Road					Total	656
110500 BARTLETT STREET, HOMER							
0.000	Jct with Pioneer Avenue	0.391	8	1779	1800	1810	708
0.391	Jct with Fairview Avenue					Total	708
110520 FAIRVIEW AVENUE, HOMER							
0.428	Jct with Bartlett Street	0.080	8	550	560	600	48
0.508	Jct with Hohe Street					Total	48
110525 HOHE STREET, HOMER							
0.000	Jct with Fairview Avenue	0.218	8	280	337	340	74
0.218	Jct with Bayview Avenue					Total	74
110610 BUNNELL AVENUE, HOMER							
0.000	Jct with Olson Lane	0.082	8	760	1202	1210	99
0.082	Jct with Main Street					Total	99
110615 OLSON LANE, HOMER							
0.000	Jct with Sterling Highway	0.173	8	690	1040	1050	182
0.173	Jct with Bunnell Avenue					Total	182
110625 MAIN STREET, HOMER							
0.062	Jct with Bunnell Avenue	0.115	8	1780	1810	1875	216
0.177	Jct with Sterling Highway	0.273	7	2350	2380	2135	583
0.450	Jct with Pioneer Avenue					Total	798
110716 MISSION ROAD, HOMER							
0.000	Jct with East Hill Road	1.046	8	270	146	150	157
1.046	End of Road					Total	157
110800 WEST HILL ROAD, HOMER							
0.000	Jct with Sterling Highway	1.452	8	1860	1890	1963	2850

Route/Mpt	Route Name/Description	Length(mi)	FC	08AADT	09AADT	10AADT	DVMT
110800	WEST HILL ROAD, HOMER						
1.452	Jct with Highland Drive	0.645	8	1790	1070	1087	701
2.097	Jct with Diamond Ridge Road					Total	3551
110900	SKYLINE DRIVE WEST, HOMER						
0.000	Jct with West Hill Road	3.206	8	367	370	370	1186
3.206	Jct with East Hill Road					Total	1186
110901	SKYLINE DRIVE EAST, HOMER						
0.000	Jct with East Hill Road	3.446	8	683	690	684	2357
3.446	Jct with Ohlson Mountain Road	1.099	9	200	200	200	220
4.545	End of Road					Total	2577
110950	OHLSON MOUNTAIN ROAD, HOMER						
0.000	Jct with East Skyline Drive	4.549	9	195	200	200	910
4.549	End of Road					Total	910
111000	ROGERS LOOP, HOMER						
0.000	Jct with Sterling Highway	0.737	9	168	170	170	125
0.737	Jct with Sterling Highway					Total	125
111300	DIAMOND RIDGE ROAD, HOMER						
0.000	Jct with Sterling Highway	4.807	8	307	340	300	1442
4.807	Jct with West Skyline Drive					Total	1442
111320	MANOR ROAD, HOMER						
0.000	Jct with West Skyline Drive	0.317	9	83	80	80	25
0.317	End of Road					Total	25
111700	OLD STERLING HIGHWAY, HOMER						
0.000	Jct with Sterling Highway	8.300	8	450	239	246	2042
8.300	Jct with Anchor Point Road	0.393	8	1050	1244	1300	511
8.693	Jct with Sterling Highway					Total	2553

Route/Mpt	Route Name/Description	Length(mi)	FC	08AADT	09AADT	10AADT	DVMT
111740 MILO FRITZ AVENUE, ANCHOR POINT							
0.000	Jct with Sterling Highway	0.733	9	390	400	314	230
0.733	End of Road					Total	230
111770 ANCHOR POINT ROAD, HOMER							
0.000	Jct with Old Sterling Highway	1.246	8	761	770	810	1009
1.246	Beach Boat Ramp Access					Total	1009
111800 NORTH FORK ROAD, HOMER							
0.000	Jct with Sterling Highway	1.896	8	1220	1240	1290	2446
1.896	Jct with Gillham Court	2.869	8	680	780	810	2324
4.765	Jct with Chakok Road	3.631	8	400	410	430	1561
8.396	Jct with Nikolaevsk Road	8.976	8	180	180	190	1705
17.372	Jct with Sterling Highway					Total	8037
111850 NIKOLAEVSK ROAD, HOMER							
0.000	Jct with North Fork Road	1.767	8	320	330	340	601
1.767	Jct with Bolotna Road					Total	601
112300 ALTA LOOP (OLD STERLING AT STARISKI), NINILCHIK							
0.000	Jct with Sterling Highway	0.578	9	40	40	40	23
0.578	Jct with Sterling Highway					Total	23
113000 DEEP CREEK ROAD, NINILCHIK							
0.000	Jct with Sterling Highway	1.270	9	120	323	330	419
1.270	End of Road					Total	419
113400 OIL WELL ROAD, NINILCHIK							
0.000	Jct with Sterling Highway	0.314	9	760	1170	1200	377
0.314	Jct with Kingsley Road	5.621	8	326	340	182	1023
5.935	Culvert					Total	1400
113401 KINGSLEY ROAD, NINILCHIK							
0.000	Jct with Sterling Highway	0.465	8	930	960	772	359
0.465	Jct with Oil Well Road					Total	359

Route/Mpt	Route Name/Description	Length(mi)	FC	08AADT	09AADT	10AADT	DVMT
-----------	------------------------	------------	----	--------	--------	--------	------

113420	SMART STREET, NINILCHIK						
0.000	Jct with Oil Well Road	0.126	8	20	18	20	3
0.126	Ninilchik Airport					Total	3

113600	MISSION AVENUE, NINILCHIK						
0.000	Jct with Sterling Highway	0.425	8	210	557	570	242
0.425	End of Road					Total	242

113612	VALLEY AVENUE, NINILCHIK						
0.000	Jct with Mission Avenue	0.326	9	420	430	561	183
0.326	End of Road					Total	183

114300	CLAM GULCH ROAD, KASILOF						
0.000	Jct with Sterling Highway	0.475	9	260	260	226	107
0.475	Jct with State Park Entrance					Total	107

114700	COHOE LOOP ROAD, KASILOF						
0.000	Jct with Sterling Highway	9.669	8	93	100	100	967
9.669	Jct with St Elias Avenue	3.885	8	770	758	780	3030
13.554	Jct with Rilinda Road	1.708	8	1030	1060	1312	2241
15.262	Jct with Sterling Highway					Total	6238

114760	COHOE BEACH ROAD, KASILOF						
0.000	Jct with Cohoe Loop Road	0.731	9	325	340	340	249
0.731	Cook Inlet					Total	249

114763	NESS ROAD (COHOE SPUR), KASILOF						
0.000	Jct with Cohoe Loop Road	0.426	9	60	60	48	20
0.426	Jct with Johansen Drive					Total	20

114770	TRI ROAD, KASILOF						
0.436	Jct with Denise Street	0.830	9	103	110	110	91
1.266	Jct with Cohoe Loop Road					Total	91

Route/Mpt	Route Name/Description	Length(mi)	FC	08AADT	09AADT	10AADT	DVMT
114780	WEBB RAMSEL ROAD, KASILOF						
0.000	Jct with Cohoe Loop Road	1.607	9	110	110	153	246
1.607	End of Road					Total	246
114900	JOHNSON LAKE ROAD, KASILOF						
0.000	Jct with Sterling Highway	0.833	9	840	880	964	803
0.833	Crooked Creek					Total	803
114930	TUSTUMENA LAKE ROAD, KASILOF						
0.000	Jct with Johnson Lake Road	5.960	9	90	140	140	834
5.960	End of Road					Total	834
114950	CROOKED CREEK ROAD, KASILOF						
0.000	Jct with Johnson Lake Road	2.388	9	310	320	310	740
2.388	Jct with Running Water Avenue					Total	740
115200	POLLARD LOOP ROAD, SOLDOTNA						
0.000	Jct with Kalifornsky Beach Road	1.548	9	171	180	190	294
1.548	Jct with Sterling Highway					Total	294
115400	KALIFORNSKY BEACH ROAD, SOLDOTNA						
0.000	Jct with Sterling Highway	4.766	7	1890	1786	1750	8341
4.766	Jct with Kasilof Beach Road	8.998	7	1930	1980	1970	17726
13.764	Jct with Cannery Road	2.411	7	6140	5835	5810	14008
16.175	Jct with Bridge Access Road	1.837	6	9860	10100	12081	22193
18.012	Jct with Murwood Avenue	2.129	6	11851	12140	12090	25740
20.141	Jct with Gas Well Road	0.298	6	12610	11878	11830	3525
20.439	Jct with College Road	0.256	6	13090	13410	12391	3172
20.695	Jct with Skyline Drive - PTR	1.459	6	12494	12802	12750	18602
22.154	Jct with Funny River Road					Total	113307
115420	KASILOF BEACH ROAD, SOLDOTNA						
0.000	Jct with Kalifornsky Beach Road	1.070	9	320	330	528	565
1.070	Boat Dock					Total	565

Route/Mpt	Route Name/Description	Length(mi)	FC	08AADT	09AADT	10AADT	DVMT
115525 CANNERY ROAD, SOLDOTNA							
0.000	Jct with Kalifornsky Beach Road	1.496	9	780	636	660	987
1.496	End of Road					Total	987
115600 CIECHANSKI ROAD, SOLDOTNA							
0.000	Jct with Kalifornsky Beach Road	2.101	8	1810	1995	1369	2876
2.101	Jct with Woods Drive					Total	2876
115700 MURWOOD DRIVE, SOLDOTNA							
0.000	Jct with Kalifornsky Beach Road	0.839	9	480	472	490	411
0.839	Jct with Iditarod Street					Total	411
115750 POPPY LANE WEST, SOLDOTNA							
0.000	Jct with Kalifornsky Beach Road	1.657	8	1434	1508	1500	2486
1.657	End of Road					Total	2486
115800 POPPY LANE EAST, SOLDOTNA							
0.000	Jct with Kalifornsky Beach Road	0.329	7	1373	1410	1450	477
0.329	Jct with Yale Street	0.502	7	1042	1070	1100	552
0.831	Jct with College Road					Total	1029
115825 COLLEGE ROAD, SOLDOTNA							
0.000	Jct with Kalifornsky Beach Road	1.378	8	716	730	750	1034
1.378	Jct with East Poppy Lane					Total	1034
115835 POPPY RIDGE ROAD, SOLDOTNA							
0.000	Jct with East Poppy Lane	0.749	9	860	880	1168	875
0.749	End of Road					Total	875
115900 SKYLINE DRIVE, SOLDOTNA							
0.000	Jct with Kalifornsky Beach Road	0.746	8	1106	1140	1180	880
0.746	Jct with Lincoln Avenue					Total	880
115950 GAS WELL ROAD, SOLDOTNA							
0.000	Jct with Kalifornsky Beach Road	0.453	8	3388	3480	3590	1626

Route/Mpt	Route Name/Description	Length(mi)	FC	08AADT	09AADT	10AADT	DVMT
-----------	------------------------	------------	----	--------	--------	--------	------

115950 GAS WELL ROAD, SOLDOTNA							
0.453	Jct with Echo Lake Road	1.150	8	680	700	720	828
1.603	Jct with Wendy Lane					Total	2454

115952 JONES ROAD, SOLDOTNA							
0.000	Jct with Gas Well Road	0.688	9		408	420	289
0.688	Jct with Mistral Street					Total	289

115974 WENDY LANE, SOLDOTNA							
0.000	Jct with Gas Well Road	0.733	8	190	190	236	173
0.733	End of Road					Total	173

116078 SALAMATOF ROAD, KENAI							
0.000	Jct with Kenai Spur Road	0.381	9	140	140	215	82
0.381	End of Road					Total	82

116100 MILLER LOOP ROAD, KENAI							
0.000	Jct with Kenai Spur Highway	1.145	8	1531	1570	1755	2009
1.145	Jct with Arness Road	0.998	8	1420	1460	1613	1610
2.143	Jct with Holt/Lamplight Road	1.378	8	1030	915	940	1295
3.521	Jct with Island Lake Road	0.982	8	956	980	1010	992
4.503	Jct with Bernice Lake Road	0.868	8	1380	1372	1420	1233
5.371	Jct with Kenai Spur Highway					Total	7139

116157 BERNICE LAKE ROAD, KENAI							
0.000	Jct with Miller Loop Road	1.003	9	136	140	140	140
1.003	End of Road					Total	140

116200 ISLAND LAKE ROAD, KENAI							
0.000	Jct with Miller Loop Road	1.028	8	1435	1470	1520	1563
1.028	Jct with Alexander Road	2.377	8	780	800	830	1973
3.405	Jct with Kenai Spur Highway					Total	3535

116226 ALEXANDER ROAD, KENAI							
0.000	Jct with Island Lake Road	1.025	9	100	100	93	95

Route/Mpt	Route Name/Description	Length(mi)	FC	08AADT	09AADT	10AADT	DVMT
116226	ALEXANDER ROAD, KENAI						
1.025	Jct with Windy Road					Total	95
116227	WINDY ROAD, KENAI						
0.220	Jct with Alexander Road	0.119	9			132	16
0.339	Jct with Ross Road					Total	16
116228	ROSS ROAD, KENAI						
0.000	Jct with Windy Road	0.240	9			110	26
0.240	Jct with Bernice Lake Road					Total	26
116300	WIK ROAD, KENAI						
0.000	Jct with Kenai Spur Highway	1.191	8	220	230	240	286
1.191	Jct with Wik Road East					Total	286
116315	NIKISHKA BEACH ROAD, KENAI						
0.000	Jct with Kenai Spur Highway	0.823	8	527	550	570	469
0.823	Jct with Dock Gate Road					Total	469
116325	MARHENKE STREET, KENAI						
0.000	Jct with Kenai Spur Highway	0.286	9	160	160	141	40
0.286	Jct with Marlene Avenue					Total	40
116400	HOLT/LAMPLIGHT ROAD, KENAI						
0.000	Jct with Kenai Spur Highway	4.037	8	420	650	670	2705
4.037	Jct with Bishop Drive	4.260	8	800	800	830	3536
8.297	Jct with Miller Loop Road					Total	6241
116500	HALBOUTY ROAD, KENAI						
0.000	Jct with Kenai Spur Highway	2.553	9	330	340	350	894
2.553	Jct with Pipeline Road					Total	894
116600	REFLECTION LAKE ROAD, SOLDOTNA						
0.000	Jct with Sterling Highway	0.670	9	50	50	70	47
0.670	Jct with Sterling Highway					Total	47

Route/Mpt	Route Name/Description	Length(mi)	FC	08AADT	09AADT	10AADT	DVMT
116650 TOTE ROAD, SOLDOTNA							
0.000	Jct with Sterling Highway	1.056	8	657	670	690	729
1.056	Jct with Kowakan Street					Total	729
116655 KOWAKAN STREET, SOLDOTNA							
0.000	Jct with Tote Road	0.986	8	110	110	110	108
0.986	Jct with Mallette Avenue					Total	108
116672 REXS ROAD, SOLDOTNA							
0.000	Jct with Tote Road	0.251	9	490	500	520	131
0.251	Jct with Stubblefield Drive					Total	131
116700 ECHO LAKE ROAD, SOLDOTNA							
0.000	Jct with Sterling Highway	3.741	8	761	780	800	2993
3.741	Jct with Gas Well Road					Total	2993
116775 ARC LOOP ROAD, SOLDOTNA							
0.000	Jct with Sterling Highway	1.953	9	40	40	95	186
1.953	Jct with Sterling Highway					Total	186
116800 REDOUBT AVE (WEST OF K-SPUR), SOLDOTNA							
0.000	Jct with South Soldotna Avenue	0.376	8	1879	1930	1920	722
0.376	Jct with Binkley Street	0.503	8	2060	2110	2470	1242
0.879	Jct with Kobuk Street					Total	1964
116801 SMITH WAY, SOLDOTNA							
0.000	Jct with Sterling Highway	0.197	8	1230	1260	1260	248
0.197	Jct with Redoubt Avenue					Total	248
116802 FRONTAGE RD (SMITH TO K-SPUR), SOLDOTNA							
0.000	Jct with Smith Way	0.032	9	2760	2868	2860	92
0.032	Jct with Kenai Spur Highway					Total	92
116803 STERLING-KENAI SPUR WYE, SOLDOTNA							
0.000	Jct with Sterling Highway	0.067	1	5145	5330	5440	364

Route/Mpt	Route Name/Description	Length(mi)	FC	08AADT	09AADT	10AADT	DVMT
116803	STERLING-KENAI SPUR WYE, SOLDOTNA						
0.067	Jct with Kenai Spur Road					Total	364
116815	BINKLEY STREET, SOLDOTNA						
0.000	Jct with Sterling Highway	0.376	8	6700	6870	6707	2522
0.376	Jct with Redoubt Avenue	0.502	8	5190	5320	5202	2611
0.878	Jct with Marydale Avenue					Total	5133
116850	KOBUK STREET, SOLDOTNA						
0.000	Jct with Sterling Highway	0.408	8	2820	2890	2016	823
0.408	Jct with Kobuk Court	0.921	8	2780	2850	3382	3115
1.329	Jct with Marydale Avenue	0.250	8	2065	2120	2110	528
1.579	Jct with Knight Drive	0.513	8	540	580	580	298
2.092	Jct with Big Eddy Road					Total	4762
116900	MARYDALE AVENUE, SOLDOTNA						
0.098	Jct with Kenai Spur Highway	0.604	8	3730	3820	4152	2508
0.702	Jct with Kobuk Street					Total	2508
117000	SKI HILL ROAD, SOLDOTNA						
0.000	Jct with Sterling Highway	1.911	9	180	180	220	420
1.911	Jct with Funny River Road					Total	420
117100	BIG EDDY ROAD, SOLDOTNA						
0.000	Jct with Kenai Spur Highway	1.448	8/9	941	595	610	883
1.448	End Maintenance					Total	883
117150	SPORTS LAKE ROAD, SOLDOTNA						
0.000	Jct with Kenai Spur Highway	1.258	8	690	710	730	918
1.258	Jct with Hakala Drive					Total	918
117300	FUNNY RIVER ROAD, SOLDOTNA						
0.000	Jct with Sterling Highway	0.987	7	3390	3510	2229	2200
0.987	Jct with Airport Heights Street	0.680	7	1824	1890	1900	1292
1.667	Kenai River Center	10.860	7/8	1360	1410	1156	12554

Route/Mpt	Route Name/Description	Length(mi)	FC	08AADT	09AADT	10AADT	DVMT
117300 FUNNY RIVER ROAD, SOLDOTNA							
12.527	Jct with Pioneer Access Road	1.491	8	600	620	630	939
14.018	Jct with Rabbit Run Road	1.418	8	500	643	650	922
15.436	Jct with State Park Road	1.554	8	385	400	400	622
16.990	End of Road					Total	18529
117330 RABBIT RUN ROAD, SOLDOTNA							
0.000	Jct with Funny River Road	0.503	9	170	180	201	101
0.503	Jct with Kanak Avenue/Powerline Road					Total	101
117373 OWEN STREET, SOLDOTNA							
0.000	Jct with Funny River Road	0.640	9	131	140	140	90
0.640	Jct with McFarland Road					Total	90
117385 JAMES STREET, SOLDOTNA							
0.000	Jct with Funny River Road	0.505	9	20	20	44	22
0.505	Jct with Kanak Avenue					Total	22
117454 STATE PARK ROAD, SOLDOTNA							
0.000	Jct with Funny River Road	0.896	9	100	100	144	129
0.896	Jct with Apache Avenue					Total	129
117500 MACKEY LAKE ROAD, SOLDOTNA							
0.000	Jct with Sterling Highway	1.564	8	1180	1648	1660	2596
1.564	Jct with Denise Lake Road	1.175	8	630	748	643	756
2.739	Jct with Rainbow Drive					Total	3352
117548 DENISE LAKE DRIVE, SOLDOTNA							
0.000	Jct with Mackey Lake Road	0.430	9	160	160	170	73
0.430	Jct with Denise Lake Access Road					Total	73
117600 KENAI SPUR HIGHWAY							
0.000	Jct with Sterling Highway	1.030	2	15809	13519	13860	14276
1.030	Jct with Knight Drive	0.291	2	12800	12905	13320	3876
1.321	Jct with Frontier Avenue	0.475	2	12080	14158	14610	6940

Route/Mpt	Route Name/Description	Length(mi)	FC	08AADT	09AADT	10AADT	DVMT
117600	KENAI SPUR HIGHWAY						
1.796	Jct with Big Eddy Road	0.614	2	10520	10800	10876	6678
2.410	Jct with Sports Lake Road	3.860	2	9610	11141	11500	44390
6.270	Jct with Beaver Loop Road - PTR	1.820	2	8922	9157	9449	17197
8.090	Jct with Swires Drive	2.220	2	8670	8900	11474	25472
10.310	Jct with Airport Way	0.365	2	12329	12650	13050	4763
10.675	Jct with Bridge Access Road	0.379	2	12140	15696	16200	6140
11.054	Jct with Willow Street	0.305	2	13380	13730	14828	4523
11.359	Jct with Main Street Loop	0.753	2	13520	13956	14400	10843
12.112	Jct with Forest Drive	1.928	2	7970	8038	8309	16020
14.040	Jct with Wildwood Drive	5.226	2	6450	6620	6437	33640
19.266	Jct with Miller Loop Road	2.164	2	5570	4506	4512	9764
21.430	Jct with Miller Loop Road	0.612	2	3902	4000	4130	2528
22.042	Jct with Salamatof Road	0.457	2	3660	3831	3950	1805
22.499	Jct with Rig Tenders Dock Road	2.843	2/6	3160	3240	3048	8665
25.342	Jct with Nikiski Avenue	1.409	6	3139	3220	3226	4545
26.751	Jct with Nikishka Beach Road	0.379	6	2325	2390	2470	936
27.130	Jct with Marhenke Street	1.503	6	1740	1790	1706	2564
28.633	Jct with Holt/Lamplight Road	1.020	7	1320	1199	1240	1265
29.653	Jct with Halbouty Road	9.134	7	300	318	330	3014
38.787	Jct with Bay Beach Road					Total	229844
117603	AIRPORT WAY, KENAI						
0.000	Jct with Kenai Spur Highway	0.730	8	1870	1920	2320	1694
0.730	End of Road					Total	1694
117642	WILLOW STREET, KENAI						
0.115	Jct with Kenai Spur Highway	0.380	8	3192	3280	3380	1284
0.495	Jct with Main Street Loop	0.374	8	2856	2930	3020	1129
0.869	Jct with Airport Way					Total	2414
117675	BAY BEACH ROAD, KENAI						
0.000	Jct with Kenai Spur Road	0.488	9	256	260	270	132
0.488	End of Road					Total	132

Route/Mpt	Route Name/Description	Length(mi)	FC	08AADT	09AADT	10AADT	DVMT
117700	STRAWBERRY ROAD, KENAI						
0.000	Jct with Kenai Spur Highway	0.309	8	816	840	870	269
0.309	Jct with North Strawberry Road					Total	269
117701	STRAWBERRY ROAD NORTH, KENAI						
0.000	Jct with Strawberry Road	0.499	8	574	590	610	304
0.499	Jct with Carver Drive					Total	304
117703	CARVER DRIVE, KENAI						
0.000	Jct with North Strawberry Road	0.524	8	510	520	540	283
0.524	Jct with Gene Avenue					Total	283
117770	BEAVER LOOP ROAD, KENAI						
0.000	Jct with Kenai Spur Highway	3.754	7	1340	1380	1420	5331
3.754	Jct with Bridge Access Road					Total	5331
117790	BRIDGE ACCESS ROAD, KENAI						
0.000	Jct with Kenai Spur Highway	1.311	6	10730	11210	10913	14307
1.311	Jct with Beaver Loop Road - PTR	1.989	6	9535	9962	10307	20501
3.300	Jct with Kalifornsky Beach Road					Total	34808
117876	MAIN STREET LOOP, KENAI						
0.000	Jct with Kenai Spur Highway	0.332	8	2368	2430	2510	833
0.332	Jct with Willow Street	0.557	8	1505	1540	1590	886
0.889	Jct with Kenai Spur Highway					Total	1719
117925	FOREST DRIVE, KENAI						
0.000	Start of Road	0.408	9	1160	1190	1274	520
0.408	Jct with Kenai Spur Highway	0.488	7	2290	2286	2360	1152
0.896	Jct with 5th Avenue	0.499	7	1350	1390	1841	919
1.395	Jct with Redoubt Avenue					Total	2590
117960	REDOUBT AVENUE, KENAI						
0.329	Jct with Forest Drive	1.184	8	699	720	740	876
1.513	Jct with Kenai Spur Highway					Total	876

Route/Mpt	Route Name/Description	Length(mi)	FC	08AADT	09AADT	10AADT	DVMT
-----------	------------------------	------------	----	--------	--------	--------	------

118200	FOREST LANE, STERLING						
0.000	Jct with Sterling Highway	2.476	9	300	650	670	1659
2.476	Jct with Fair Road					Total	1659

118300	LONGMERE WAY, STERLING						
0.000	Jct with Secret Road	0.297	9	70	70	63	19
0.297	Jct with West Drive					Total	19

118304	LAKESHORE DRIVE, STERLING						
0.000	Jct with Longmere Way	0.478	9	80	80	80	38
0.478	End of Road					Total	38

118310	MURRAY LANE, STERLING						
0.000	Jct with Sterling Highway	0.536	9	268	280	290	155
0.536	End of Road					Total	155

118500	ROBINSON LOOP ROAD, STERLING						
0.000	Jct with Sterling Highway	5.102	9	918	940	970	4949
5.102	Jct with Swanson River Road					Total	4949

118550	SWANSON RIVER ROAD, STERLING						
0.000	Jct with Sterling Highway	0.657	9	1218	1250	1290	848
0.657	Jct with Robinson Loop Road					Total	848

118700	SCOUT LAKE ROAD, STERLING						
0.000	Jct with Sterling Highway	1.318	7/8			713	940
1.318	Jct with Huske Street	1.483	8	250	260	270	400
2.801	Jct with Lou Morgan Road	1.565	8	458	525	642	1005
4.366	Jct with Sterling Highway					Total	2345

118710	LOU MORGAN ROAD, STERLING						
0.000	Jct with Scout Lake Road	2.392	9	222	230	240	574
2.392	End of Road					Total	574

Route/Mpt	Route Name/Description	Length(mi)	FC	08AADT	09AADT	10AADT	DVMT
118900 FEUDING LANE, STERLING							
0.000	Jct with Sterling Highway	1.962	8	390	396	400	785
1.962	Jct with Kenai Keys Road					Total	785
119100 SNUG HARBOR ROAD, COOPER LANDING							
0.000	Jct with Sterling Highway	0.861	9	260	256	260	224
0.861	Jct with Lake Shore Lane	11.246	9	50	50	71	798
12.107	End of Road					Total	1022
119200 SKILAK LAKE ROAD, STERLING							
0.000	Jct with Sterling Highway	5.257	8	130	192	190	999
5.257	Jct with Lower Skilak Campground Road	5.180	8	94	100	100	518
10.437	Jct with Upper Skilak Lake Road	4.851	8	70	70	94	456
15.288	Jct with Hidden Lake Road	3.530	8	360	399	400	1412
18.818	Jct with Sterling Highway					Total	3385
119225 LOWER SKILAK CAMPGROUND ROAD, STERLING							
0.000	Jct with Skilak Lake Road	0.917	8	70	71	70	64
0.917	End of Road					Total	64
119250 UPPER SKILAK LAKE ROAD, STERLING							
0.000	Jct with Skilak Lake Road	1.819	9	60	91	90	164
1.819	Jct with Upper Skilak Lake Campground Ent					Total	164
119275 HIDDEN LAKE ROAD, STERLING							
0.000	Jct with Skilak Lake Road	0.830	9	40	80	80	66
0.830	Jct with Hidden Lake Spur					Total	66
119300 BEAN CREEK ROAD, COOPER LANDING							
0.000	Jct with Sterling Highway	1.428	9	500	503	500	714
1.428	Jct with Raven Street					Total	714
119500 QUARTZ CREEK ROAD, COOPER LANDING							
0.000	Jct with Sterling Highway	0.298	8	390	410	581	173
0.298	Jct with Quartz Creek Airport Road	0.834	9	180	190	178	148

Route/Mpt	Route Name/Description	Length(mi)	FC	08AADT	09AADT	10AADT	DVMT
119500 QUARTZ CREEK ROAD, COOPER LANDING							
1.132	Jct with East Quartz Creek Road	2.122	9	70	70	76	161
3.254	Crescent Creek Trail Parking					Total	483
119505 QUARTZ CREEK AIRPORT ROAD, COOPER LANDING							
0.000	Jct with Quartz Creek Road	0.078	8	5	10	11	1
0.078	Runway					Total	1
119510 QUARTZ CREEK ROAD EAST, COOPER LANDING							
0.000	Jct with Quartz Creek Road	0.561	9	60	60	63	35
0.561	Kenai Lake Picnic Area					Total	35
119600 STERLING WYE (WEST LEG)							
0.000	Jct with Seward Highway	0.455	1	1170	1456	1393	634
0.455	Jct with Sterling Highway					Total	634
130000 SEWARD HIGHWAY							
0.000	Jct with Railway Avenue	0.650	2	2487	2732	2760	1794
0.650	Jct with A Street	0.818	2	5598	5850	5884	4813
1.468	Jct with Port Avenue	1.799	2	7030	7340	7400	13313
3.267	Jct with Nash Road	0.501	2	5233	5340	5430	2720
3.768	Jct with Herman Leirer Road	2.899	2	3740	3870	4694	13608
6.667	Jct with Bear Lake Road	10.303	2	1798	2233	2314	23841
16.970	Jct with Primrose Road	11.875	2	1780	1800	1982	23536
28.845	Jct with Depot Road - PTR	3.280	2	1660	1572	1614	5294
32.125	Johnson Pass Trail	4.370	2	1553	1680	1938	8469
36.495	Jct with Sterling Highway	0.615	1	2420	2450	2520	1550
37.110	Jct with Sterling Wye (West Leg)	8.257	1	3292	3430	4535	37445
45.367	Summit Lake Lodge	10.362	1	3388	3996	3804	39417
55.729	Jct with Hope Road	11.732	1	3510	3773	3810	44699
67.461	Turnagain Pass	6.880	1	4163	4320	4370	30066
74.341	Ingram Creek Bridge - PTR	3.699	1	3702	4026	4011	14837
78.040	Jct with Portage Glacier Road	1.526	1	5458	5704	6510	9934
79.566	Whittier Ferry Train Stop	9.756	1	5460	5670	5740	55999
89.322	Jct with Alyeska Road	10.694	1	8120	8480	8610	92075

Route/Mpt	Route Name/Description	Length(mi)	FC	08AADT	09AADT	10AADT	DVMT
-----------	------------------------	------------	----	--------	--------	--------	------

130000 SEWARD HIGHWAY							
100.016	Jct with Sawmill Road	3.048	1	8460	8308	8430	25695
103.064	Jct with Indian Road	7.799	1	8270	8630	9305	72570
110.863	Jct with McHugh Creek Campground Road	3.630	1	8270	9473	9620	34921
114.493	Jct with Potter Valley Road - PTR	2.682	1/11	8670	9051	9187	24640
117.175	Rabbit Creek Road Overpass	0.481	11	14060	14370	14220	6840
117.656	DeArmoun Road Overpass	1.115	11	21610	22090	22935	25573
118.771	Huffman Road Overpass	1.032	11	27224	26332	27733	28620
119.803	O'Malley Road Overpass	1.511	11	35252	35530	34560	52220
121.314	Dimond Blvd Overpass - PTR	0.704	11	46030	46390	45124	31767
122.018	Jct with Seward Hwy SB - 76th Ave Ramp	0.798	11	58040	58490	56890	45398
122.816	Dowling Road Overpass	1.005	11	56503	57894	58799	59093
123.821	Tudor Road Overpass	0.542	11	49056	51340	49940	27067
124.363	Jct with 36th Avenue	0.389	11	50290	54039	56690	22052
124.752	Jct with Benson Boulevard	0.125	11	56631	53747	54147	6768
124.877	Jct with Northern Lights Blvd	0.182	11	48406	49235	50159	9129
125.059	Jct with Fireweed Lane	0.277	11	51000	51570	52200	14459
125.336	Jct with 20th Avenue E of Seward Hwy					Total	910224

130400 AIRPORT ROAD, SEWARD							
0.000	Jct with Seward Highway	0.746	7	254	260	270	201
0.746	Seward Airport					Total	201

130450 BEAR LAKE ROAD, SEWARD							
0.000	Jct with Seward Highway	1.357	8	540	575	590	801
1.357	Jct with Bleth Street					Total	801

130480 SALMON CREEK ROAD, SEWARD							
0.000	Jct with Nash Road	0.881	8	892	627	650	573
0.881	Jct with Moat Way					Total	573

130500 NASH ROAD, SEWARD							
0.000	Jct with Seward Highway	0.054	7	3130	3210	3310	179
0.054	Jct with Salmon Creek Road	0.396	7	1630	1670	2010	796
0.450	Jct with Old Nash Road	1.553	7	1401	1440	1490	2314

Route/Mpt	Route Name/Description	Length(mi)	FC	08AADT	09AADT	10AADT	DVMT
130500 NASH ROAD, SEWARD							
2.003	Seward City Limits	3.345	7	690	674	700	2342
5.348	End of Road					Total	5630
130510 OLD NASH ROAD, SEWARD							
0.000	Jct with Nash Road	0.590	9	66	70	70	41
0.590	Jct with Salmon Creek Road					Total	41
130515 BALLAINE BOULEVARD, SEWARD							
0.000	Jct with Railway Avenue	0.204	8	896	930	940	192
0.204	Jct with Jefferson Street	0.606	8	1535	1600	1620	982
0.810	Jct with Fourth Avenue					Total	1173
130520 RAILWAY AVENUE, SEWARD							
0.000	Jct with Lowell Point Road	0.354	8	630	640	660	234
0.354	Jct with Ballaine Boulevard					Total	234
130530 LOWELL POINT ROAD, SEWARD							
0.000	Jct with Railway Avenue	2.106	8	1012	1050	1070	2253
2.106	Jct with Border Avenue					Total	2253
130540 D STREET, SEWARD							
0.055	Jct with Seward Highway	0.057	8	610	676	690	39
0.112	Jct with Fourth Avenue					Total	39
130545 SWETMANN AVENUE, SEWARD							
0.000	Jct with Resurrection Boulevard	0.209	8	160	160	151	32
0.209	Seward High School					Total	32
130550 SOUTH HARBOR STREET, SEWARD							
0.000	Jct with Seward Highway	0.056	8	826	1100	1130	63
0.056	Jct with Fourth Avenue					Total	63
130555 DIMOND BOULEVARD, SEWARD							
0.351	Jct with Hemlock Avenue	0.311	8	220	228	230	72

Route/Mpt	Route Name/Description	Length(mi)	FC	08AADT	09AADT	10AADT	DVMT
-----------	------------------------	------------	----	--------	--------	--------	------

130555	DIMOND BOULEVARD, SEWARD						
0.662	Jct with Alder Street					Total	72

130560	NORTH HARBOR STREET, SEWARD						
0.000	Jct with Seward Highway	0.050	8	1580	1600	1330	67
0.050	Jct with Fourth Avenue					Total	67

130565	HEMLOCK AVENUE, SEWARD						
0.000	Jct with Seward Highway	0.201	8	713	728	750	151
0.201	Jct with Dimond Blvd					Total	151

130570	RESURRECTION BOULEVARD, SEWARD						
0.000	Jct with Seward Highway	0.290	8	300	190	200	58
0.290	Jct with Bear Drive					Total	58

130600	PORT AVENUE, SEWARD						
0.000	Jct with Seward Highway	0.043	6	2530	2560	2106	91
0.043	Jct with Fourth Avenue	0.403	6	1240	1220	1318	531
0.446	End of Road					Total	622

130650	HERMAN LEIRER ROAD (EXIT GLACIER RD), SEWARD						
0.000	Jct with Seward Highway	1.375	7	670	680	622	855
1.375	Box Canyon Creek Bridge	7.051	7	397	400	410	2891
8.426	Exit Glacier Trail					Total	3746

130670	PRIMROSE ROAD, SEWARD						
0.000	Jct with Seward Highway	1.166	9	104	100	100	117
1.166	Primrose Campground					Total	117

130679	DEPOT ROAD, MOOSE PASS						
0.000	Jct with Seward Highway	0.198	9	177	180	180	36
0.198	End of Road					Total	36

132000	HOPE ROAD, HOPE						
0.000	Jct with Seward Highway	0.128	7	413	420	430	55

Route/Mpt	Route Name/Description	Length(mi)	FC	08AADT	09AADT	10AADT	DVMT
-----------	------------------------	------------	----	--------	--------	--------	------

132000 HOPE ROAD, HOPE							
0.128	Jct with Hope Road Wye	7.458	7	260	287	290	2163
7.586	Milepost 8	8.980	7	286	290	312	2802
16.566	Jct with Old Hope Road	1.295	7	220	220	241	312
17.861	Porcupine Campground					Total	5332

132070 OLD HOPE ROAD, HOPE							
0.000	Jct with Hope Road	0.259	9	160	160	205	53
0.259	Jct with Second Street					Total	53

132071 MAIN STREET, HOPE							
0.000	Jct with A Street	0.181	9	312	320	320	58
0.181	Resurrection Creek Access					Total	58

132072 B STREET, HOPE							
0.000	Jct with Main Street	0.122	9	23	20	20	2
0.122	Jct with Second Street					Total	2

132073 SECOND STREET, HOPE							
0.000	Jct with A Street	0.097	9	30	30	30	3
0.097	Jct with B Street					Total	3

132074 A STREET, HOPE							
0.000	Jct with Second Street	0.163	9	130	130	130	21
0.163	Jct with Old Hope Road					Total	21

132300 PORTAGE GLACIER ROAD, PORTAGE							
0.000	Jct with Seward Highway - PTR	5.175	6	935	960	1036	5361
5.175	Jct with Whittier Access Road					Total	5361

132302 PORTAGE RD/VISITOR CTR WYE, PORTAGE							
0.000	Jct with Portage Glacier Road - PTR	0.232	8	220	220	201	47
0.232	Jct with Portage Visitor CTR Road					Total	47

Route/Mpt	Route Name/Description	Length(mi)	FC	08AADT	09AADT	10AADT	DVMT
-----------	------------------------	------------	----	--------	--------	--------	------

132305 OLD PORTAGE GLACIER ROAD, PORTAGE							
0.000	Portage Glacier Tours	1.041	8	280	280	255	265
1.041	Jct with Portage Visitor CTR Road					Total	265

132310 PORTAGE VISITOR CTR ROAD, PORTAGE							
0.000	Jct with Portage Visitor CTR Road	0.426	7	320	320	284	121
0.426	Jct with Old Portage Glacier Road	0.272	8	560	570	538	146
0.698	Jct with Portage Glacier Road					Total	267

132315 WHITTIER ACCESS ROAD, WHITTIER							
0.000	Jct with Portage Glacier Road	4.444	6	1080	1090	764	3395
4.444	Jct with Camp Road					Total	3395

132320 CAMP ROAD, WHITTIER							
0.000	Jct with Whittier Access Road	1.646	6/9	800	810	958	1577
1.646	End of Road					Total	1577

132500 ALYESKA HIGHWAY, GIRSDWOOD							
0.000	Jct with Seward Highway	1.949	7	3010	3140	2840	5535
1.949	Jct with Crow Creek Road	0.984	7	2930	3060	3471	3415
2.933	Jct with Arlberg Road					Total	8951

132525 CROW CREEK ROAD, GIRSDWOOD							
0.000	Jct with Alyeska Highway	0.299	9	730	760	770	230
0.299	Double Musky Inn	5.614	9	290	300	352	1976
5.913	Crow Pass Trail Parking Lot					Total	2206

132700 INDIAN ROAD							
0.000	Jct with Seward Highway	0.680	9	260	270	270	184
0.680	Jct with Comfort Road					Total	184

132900 OLD SEWARD HIGHWAY SPUR, ANCHORAGE							
0.000	Jct with Potter Valley Road	0.997	8	378	380	436	435
0.997	Jct with Tideview Drive	0.346	17	716	730	730	253
1.343	Jct with South Park Bluff Drive	0.932	17	1280	1292	1300	1212

Route/Mpt	Route Name/Description	Length(mi)	FC	08AADT	09AADT	10AADT	DVMT
-----------	------------------------	------------	----	--------	--------	--------	------

132900	OLD SEWARD HIGHWAY SPUR, ANCHORAGE						
2.275	Jct with Rabbit Creek Road/Old Seward Hwy					Total	1899

132910	POTTER VALLEY ROAD, ANCHORAGE						
0.000	Jct with Seward Highway	0.060	8	1330	1206	1210	73
0.060	Jct with Old Seward Highway Spur	1.870	8	786	800	836	1563
1.930	Jct with Greece Drive					Total	1636

133100	DEARMOUN ROAD, ANCHORAGE						
0.000	Jct with Old Seward Highway	0.285	17	3348	3390	3410	972
0.285	Jct with New Seward Highway	0.220	17	6900	7000	6956	1530
0.505	Jct with Westwind Drive	0.844	17	5425	5500	5066	4276
1.349	Jct with Elmore Road	0.353	17	3629	3680	3700	1306
1.702	Jct with East 140th Avenue	1.306	17	1960	1990	1925	2514
3.008	Jct with Tahoe Circle	0.727	17	1323	1340	1350	981
3.735	Jct with Hillside Drive					Total	11579

133101	UPPER DEARMOUN ROAD, ANCHORAGE						
0.000	Jct with Rabbit Creek Road	0.740	17	750	760	760	562
0.740	Jct with Jeanne Road					Total	562

133102	TOILSOME HILL, ANCHORAGE						
0.000	Jct with Upper Huffman	0.550	08		950	950	523
0.550	Jct with Glenn Alps Road					Total	523

133103	GLENN ALPS ROAD, ANCHORAGE						
0.000	Jct with Toilsome Hill/Glenn Alps Road	1.660	8	896	920	930	1544
1.660	End of Road					Total	1544

133104	SULTANA DRIVE, ANCHORAGE						
0.000	Jct with Upper Huffman	0.480	17/8	180	246	250	120
0.480	Chugach State Park					Total	120

133110	WESTWIND DRIVE, ANCHORAGE						
0.000	Jct with DeArmoun Road	0.590	17	1163	1180	1190	702

Route/Mpt	Route Name/Description	Length(mi)	FC	08AADT	09AADT	10AADT	DVMT
-----------	------------------------	------------	----	--------	--------	--------	------

133110	WESTWIND DRIVE, ANCHORAGE						
0.590	Jct with Legacy Drive					Total	702

133200	OLD SEWARD HIGHWAY, ANCHORAGE						
0.000	Jct with Rabbit Creek Road	0.517	17	9802	9940	9990	5165
0.517	New Seward Highway Overpass	0.516	16	4208	4270	4054	2092
1.033	Jct with DeArmoun Road	0.465	16	6919	6670	6870	3195
1.498	Jct with Ocean View Drive	0.260	16	8178	7890	8130	2114
1.758	Jct with Brandon Street/Cross Road	0.469	16	11780	11360	11710	5492
2.227	Jct with Huffman Road	0.503	16	14165	13660	13330	6705
2.730	Jct with New Klatt Road	0.496	16	20112	19400	20380	10108
3.226	Jct with O'Malley Road - PTR	1.253	16	18091	17162	18032	22594
4.479	Jct with 88th Avenue/Diamond Ctr Entrn	0.250	16	25470	23418	26051	6513
4.729	Jct with Diamond Blvd	0.498	16	19055	17089	18999	9462
5.227	Jct with East 76th Avenue	0.502	16	20980	19785	19850	9965
5.729	Jct with East 68th Avenue	0.525	16	21931	20404	22977	12063
6.254	Jct with Dowling Road	0.499	16	22707	21381	26164	13056
6.753	Jct with Int'l Airport Road	0.495	16	21234	20304	21046	10418
7.248	Jct with Tudor Road	0.507	16	13071	13007	14289	7245
7.755	Jct with 36th Avenue	0.188	16	9034	8596	8546	1607
7.943	Jct with 33rd Avenue					Total	127791

133210	BRANDON STREET SOUTH, ANCHORAGE						
0.000	Jct with Old Seward Highway	0.120	17	2070	2100	2110	253
0.120	Jct with Cross Road					Total	253

133212	OCEAN VIEW DRIVE, ANCHORAGE						
0.370	Jct with Cross Road	0.640	17	1480	1500	1365	874
1.010	Jct with High View Drive					Total	874

133213	CROSS ROAD, ANCHORAGE						
0.000	Jct with Brandon Street South	0.110	17	1952	1980	1558	171
0.110	Jct with Ocean View Drive					Total	171

Route/Mpt	Route Name/Description	Length(mi)	FC	08AADT	09AADT	10AADT	DVMT
-----------	------------------------	------------	----	--------	--------	--------	------

133217 HIGH VIEW DRIVE, ANCHORAGE							
0.000	Jct with Ocean View Drive	0.560	17	630	640	513	287
0.560	Jct with Johns Road					Total	287

133220 KLATT ROAD NEW, ANCHORAGE							
0.166	Jct with Old Seward Highway	0.500	17	7098	7200	7240	3620
0.666	Jct with Johns Road	0.328	17/16	7719	7830	7870	2581
0.994	Jct with C Street	0.136	16	7430	7071	7110	967
1.130	Jct with Timberlane Drive	0.966	16	5175	5250	5280	5100
2.096	Jct with Victor Road	0.284	17	3101	3140	3299	937
2.380	Jct with Southport Drive					Total	13206

133221 JOHNS ROAD, ANCHORAGE							
0.000	Jct with New Klatt Road	0.852	17	3239	3280	3300	2812
0.852	Jct with High View Drive					Total	2812

133225 KLATT ROAD OLD, ANCHORAGE							
0.000	Jct with Timberlane Drive	0.504	17	391	413	360	181
0.504	Jct with Puma Drive	0.461	17	853	1078	1080	498
0.965	Jct with Victor Road					Total	679

133226 TIMBERLANE DRIVE, ANCHORAGE							
0.000	Jct with New Klatt Road	0.139	17	1490	1510	1509	210
0.139	Jct with Old Klatt Road	0.364	17	860	780	780	284
0.503	Jct with Thomassan Drive					Total	494

133240S1 34TH AVENUE, ANCHORAGE							
0.220	Jct with Turnagain Street	0.140	17	143	125	134	19
0.360	End of Road					Total	19

133290 POTTER DRIVE, ANCHORAGE							
0.000	Jct with Dowling Road	0.360	17	8919	8598	8815	3173
0.360	Jct with C Street	0.394	17	2891	2686	3067	1208
0.754	Jct with Arctic Blvd					Total	4382

Route/Mpt	Route Name/Description	Length(mi)	FC	08AADT	09AADT	10AADT	DVMT
133300	HUFFMAN ROAD, ANCHORAGE						
0.000	Jct with Old Seward Highway	0.440	17	12037	12200	12098	5323
0.440	Jct with Seward Highway	0.548	17	11540	10784	13325	7302
0.988	Jct with Lake Otis Parkway	1.000	17	6870	6503	6675	6675
1.988	Jct with Elmore Road	0.501	17	3770	3820	2402	1203
2.489	Jct with Bainbridge Road	0.513	17	1834	1870	1892	971
3.002	Jct with Birch Road					Total	21474
133305	SEWARD SB - HUFFMAN ROAD OFF RAMP						
0.000	Jct with Seward Highway	0.240	11	6400	6490	6115	1468
0.240	Jct with Huffman Road					Total	1468
133307	HUFFMAN ROAD - SEWARD SB ON RAMP						
0.000	Jct with Huffman Road	0.260	11	2710	2750	2604	677
0.260	Jct with Seward Highway					Total	677
133308	BIRCH ROAD, ANCHORAGE						
0.538	Jct with Huffman Road	0.948	17	2271	2300	2272	2154
1.486	Jct with O'Malley Road	1.003	17	2559	2693	2710	2718
2.489	Jct with Abbott Road					Total	4872
133313	SEWARD SB - DEARMOUN RAMP						
0.000	Jct with Seward Highway	0.200	11	4000	4060	3958	792
0.200	Jct with DeArmoun Road					Total	792
133314	DEARMOUN - SEWARD NB RAMP						
0.000	Jct with DeArmoun Road	0.130	19	4380	4440	4269	555
0.130	Jct with Seward Hwy Frontage Road	0.060	19	3430	3480	3528	212
0.190	Jct with Seward Highway					Total	767
133315	SEWARD NB - HUFFMAN ROAD OFF RAMP						
0.000	Jct with Seward Highway	0.190	11	1595	1620	1656	315
0.190	Jct with Seward Hwy Frontage Road	0.100	11	2800	2840	3003	300
0.290	Jct with Huffman Road					Total	615

Route/Mpt	Route Name/Description	Length(mi)	FC	08AADT	09AADT	10AADT	DVMT
-----------	------------------------	------------	----	--------	--------	--------	------

133316 BRAYTON DR (DEAR/HUFF) SEWARD FRONTAGE NB							
0.000	Jct with DeArmoun - Seward NB Ramp	1.220	19	1010	1069	1070	1305
1.220	Jct with Seward NB - Huffman Rd Off Ramp					Total	1305

133317 HUFFMAN ROAD - SEWARD NB ON RAMP							
0.000	Jct with Huffman Road	0.090	11	6450	6540	6473	583
0.090	Jct with Frontage Road	0.190	11	5510	5590	5585	1061
0.280	Jct with Seward Highway					Total	1644

133340 LORRAINE STREET, ANCHORAGE							
0.000	Jct with Huffman Road	0.180	19	550	554	560	101
0.180	End of Road					Total	101

133360 FOREST PARK DRIVE, ANCHORAGE							
0.000	Jct with Northern Lights Blvd	0.570	17	2268	2187	1841	1049
0.570	Jct with Highlands Drive					Total	1049

133500 O'MALLEY ROAD, ANCHORAGE							
0.000	Jct with Old Seward Highway	0.242	14	29078	29480	29320	7095
0.242	New Seward Highway Overpass - PTR	0.751	16	15551	15765	15851	11904
0.993	Jct with Lake Otis Parkway	1.002	16	12961	13140	13210	13236
1.995	Jct with Elmore Road	0.999	16	8567	8690	8045	8037
2.994	Jct with Birch Road	0.894	16	6882	6980	7020	6276
3.888	Jct with Hillside Drive					Total	46549

133501 SEWARD NB - O'MALLEY OFF RAMP							
0.000	Jct with Seward Highway	0.140	11	3696	4951	4962	695
0.140	Jct with Seward Hwy Frontage Road NB	0.090	11	4822	6359	7214	649
0.230	Jct with O'Malley Road					Total	1344

133502 SEWARD SB - O'MALLEY OFF RAMP							
0.000	Jct with Seward Highway	0.270	11	6743	6637	6454	1743
0.270	Jct with O'Malley Road					Total	1743

Route/Mpt	Route Name/Description	Length(mi)	FC	08AADT	09AADT	10AADT	DVMT
-----------	------------------------	------------	----	--------	--------	--------	------

133503 BRAYTON DR (HUFF/O'MALL) SEWARD FRONTAGE NB							
0.000	Jct with Huffman Rd - Seward NB Ramp	0.960	19	965	980	990	950
0.960	Jct with Seward NB - O'Malley Ramp					Total	950

133504 O'MALLEY - SEWARD SB ON RAMP							
0.000	Jct with O'Malley Road	0.270	11	4050	6018	5995	1619
0.270	Jct with Seward Highway					Total	1619

133505 O'MALLEY - SEWARD NB ON RAMP							
0.000	Jct with O'Malley Road	0.160	11	10212	8807	8973	1436
0.160	Jct with Seward Frontage Rd NB (Brayton)	0.130	11	6418	5897	5794	753
0.290	Jct with Seward Highway					Total	2189

133510 ELMORE ROAD (O'MALLEY), ANCHORAGE							
0.360	Jct with O'Malley Road	1.000	17	1265	1324	1330	1330
1.360	Jct with Huffman Road	0.687	19	2380	1979	1990	1367
2.047	Jct with 135th Avenue					Total	2697

133696 88TH AVENUE EAST, ANCHORAGE							
0.000	Jct with Elmore Road	0.466	19	613	1067	1015	473
0.466	Jct with Sandy Place					Total	473

133697 CHAWA ROAD, ANCHORAGE							
0.000	Jct with Clarks Road	0.070	9	50	53	50	4
0.070	End of Route					Total	4

133700 DIMOND BOULEVARD, ANCHORAGE							
0.000	New Seward Highway Overpass	0.252	16	46528	40394	45208	11392
0.252	Jct with Old Seward Highway	0.500	16	39039	37020	38231	19116
0.752	Jct with King Street	0.265	16		39875	38786	10278
1.017	Jct with C Street	0.181	16	34310	34373	33854	6128
1.198	Jct with Arctic Blvd - PTR	0.660	16	31957	30829	31158	20564
1.858	Jct with Minn Ext SB - Dimond Ramp	0.468	16	31429	30261	30580	14311
2.326	Jct with Victor Road	0.250	16	33072	27375	26535	6634
2.576	Jct with Arlene Street	0.747	16	19806	20835	19043	14225

Route/Mpt	Route Name/Description	Length(mi)	FC	08AADT	09AADT	10AADT	DVMT
-----------	------------------------	------------	----	--------	--------	--------	------

133700 DIMOND BOULEVARD, ANCHORAGE							
3.323	Jct with Jewel Lake Road	0.424	17	8292	10029	7354	3118
3.747	Jct with Edinburgh Drive	0.592	17	4312	4184	4228	2503
4.339	Jct with Sand Lake Road	1.040	17	1182	1398	1116	1161
5.379	Jct with Jodphur Road					Total	109430

133701 OLD RABBIT CREEK ROAD, ANCHORAGE							
0.000	Jct with Rabbit Creek Road	1.039	19	90	94	90	94
1.039	Jct with Rabbit Creek Road					Total	94

133703 BRAYTON DR (O'MAL/DIMOND) SEWARD FRONTAGE NB							
0.000	Jct with O'Malley - Seward NB On Ramp	1.250	17	3040	2756	3139	3924
1.250	Jct with Seward NB - Dimond Off Ramp					Total	3924

133704 HOMER DR (DOWLING/DIMOND) SEWARD FRONTAGE SB							
0.000	Jct with Dowling - Seward SB Ramp	0.940	17	1181	1024	1162	1092
0.940	Jct with East 76th Avenue	0.410	17	1765	1614	1680	689
1.350	Jct with Seward SB - Dimond Ramp					Total	1781

133705 SEWARD NB - RABBIT CREEK RAMP							
0.000	Jct with Seward Highway	0.268	11	450	460	506	136
0.268	Jct with Old Seward Highway					Total	136

133706 DIMOND WB - MINNESOTA NB ON RAMP							
0.000	Jct with Dimond Boulevard	0.220	14	7364	6801	7014	1543
0.220	Jct with Minnesota Drive					Total	1543

133707 MINNESOTA EXT SB - DIMOND OFF RAMP							
0.000	Jct with Minnesota Drive	0.360	14	8306	7666	7541	2715
0.360	Jct with Dimond Boulevard					Total	2715

133708 RABBIT CREEK - SEWARD HWY NB RAMP							
0.000	Jct with Old Seward Highway	0.150	17	3400	3450	3452	518
0.150	Jct with Seward Highway					Total	518

Route/Mpt	Route Name/Description	Length(mi)	FC	08AADT	09AADT	10AADT	DVMT
-----------	------------------------	------------	----	--------	--------	--------	------

133709 SEWARD SB - OLD SEWARD RAMP							
0.000	Jct with Seward Highway	0.190	11	3070	3110	2980	566
0.190	Jct with Old Seward Highway					Total	566
133710 RABBIT CREEK ROAD, ANCHORAGE							
0.000	Jct with Old Seward Highway	0.670	17	9250	8022	8070	5407
0.670	Jct with Elmore Road	1.059	17	7549	7089	7130	7551
1.729	Jct with Goldenview Drive	0.907	17	2810	2394	2410	2186
2.636	Jct with Clarks Road	0.292	17	2670	2710	1420	415
2.928	Jct with Old Rabbit Creek Road	1.227	17	1240	1254	1260	1546
4.155	Jct with Upper DeArmoun Drive					Total	17104
133711S2 CRANBERRY ROAD, ANCHORAGE							
0.000	Jct with 71st Avenue	0.250	17/19	1866	1914	2186	547
0.250	Jct with Raspberry Road	0.310	17/19	1648	1587	1571	487
0.560	Jct with West 64th Avenue					Total	1034
133712 INDEPENDENCE DRIVE, ANCHORAGE							
0.000	Jct with Abbott Road	0.760	17	4688	3927	4054	3081
0.760	Jct with Colony Loop Drive					Total	3081
133714 OLD SEWARD - SEWARD SB RAMP							
0.000	Jct with Old Seward Highway	0.180	11	590	600	600	108
0.180	Jct with Seward Highway					Total	108
133715 CLARKS ROAD, ANCHORAGE							
0.000	Jct with Rabbit Creek Road	1.516	8	986	1000	1010	1531
1.516	Jct with Kings Way Drive					Total	1531
133720 GOLDENVIEW DRIVE, ANCHORAGE							
0.000	North of 142nd Street	0.820	17	300	300	275	226
0.820	Jct with Rabbit Creek Road	1.830	17/8	2570	2194	2210	4044
2.650	Jct with Bulgaria Drive					Total	4270

Route/Mpt	Route Name/Description	Length(mi)	FC	08AADT	09AADT	10AADT	DVMT
-----------	------------------------	------------	----	--------	--------	--------	------

133721 UPPER HUFFMAN ROAD, ANCHORAGE							
0.000	Jct with Hillside Drive	0.657	17	1822	1797	1810	1189
0.657	Jct with Toilsome Hill/Glenn Alps Road					Total	1189

133723 HILLSIDE DRIVE, ANCHORAGE							
0.000	Jct with Upper DeArmoun Road	0.502	17	2075	2100	2110	1059
0.502	Jct with Upper Huffman Road	1.026	17	3914	3970	4246	4356
1.528	Jct with O'Malley Road	0.167	17	3060	2637	2650	443
1.695	Jct with Upper O'Malley Road	1.055	17	2639	2680	2690	2838
2.750	Jct with Hilltop Ski Access Road					Total	8696

133724 ABBOTT ROAD, ANCHORAGE							
0.000	Jct with Hillside Drive	0.771	17	3543	3590	3719	2867
0.771	Jct with Birch Road	0.997	17	7013	9585	10329	10298
1.768	Jct with Elmore Road	1.002	17	13502	13136	14664	14693
2.770	Jct with Lake Otis Parkway	0.248	16	17293	17617	19566	4852
3.018	Jct with Independence Drive	0.356	16	21212	21219	21390	7615
3.374	Jct with 88th Avenue	0.468	16	35114	37539	39324	18404
3.842	Jct with New Seward Highway					Total	58730

133726 64TH AVENUE WEST, ANCHORAGE							
0.160	Jct with Collins Way	0.060	17	1574	1716	1629	98
0.220	Jct with Cranberry Road					Total	98

133727 DIMOND - MINNESOTA SB RAMP							
0.000	Jct with Dimond Boulevard	0.140	14	3504	3723	3545	496
0.140	Jct with Bietinger Drive	0.130	14	2463	2403	2358	307
0.270	Jct with Minnesota Drive					Total	803

133732 68TH AVENUE, ANCHORAGE							
0.000	Jct with Elmore Road	1.002	17	5727	5810	4771	4781
1.002	Jct with Lake Otis Parkway	0.701	19	3174	3025	2830	1984
1.703	Jct with Brayton Drive					Total	6764

Route/Mpt	Route Name/Description	Length(mi)	FC	08AADT	09AADT	10AADT	DVMT
-----------	------------------------	------------	----	--------	--------	--------	------

133735 ELMORE ROAD, ANCHORAGE							
0.000	Begin of Road	0.357	19	150	150	299	107
0.357	Jct with Abbott Road	0.999	17	9115	10445	11906	11894
1.356	Jct with Lore Road	0.501	17	9360	11445	13043	6535
1.857	Jct with 68th Avenue	0.245	16	9596	11840	14978	3670
2.102	Jct with 64th Avenue	0.988	16		12234	16810	16608
3.090	Jct with Dr. Martin Luther King Jr. Avenue	0.248	16	9979	14310	19982	4956
3.338	Jct with Tudor Road	0.556	16	6260	7354	9788	5442
3.894	Jct with University Drive					Total	49211

133736 COLLINS WAY, ANCHORAGE							
0.000	Jct with Jewel Lake Road	0.300	17	1695	1909	1565	470
0.300	Jct with West 64th Avenue					Total	470

133737 72ND AVENUE, ANCHORAGE							
0.686	Jct with Lake Otis Parkway	0.502	17	2711	2750	2770	1391
1.188	Jct with Spruce Street					Total	1391

133738 KING STREET, ANCHORAGE							
0.000	Jct with East 76th Avenue	0.520	17	4608	4216	4353	2264
0.520	Jct with Dimond Blvd	0.500	17	4406	4816	4378	2189
1.020	Jct with 92nd Avenue	0.510	17	3848	4108	3865	1971
1.530	Jct with 100th Avenue (Old Seward)					Total	6424

133739 LORE ROAD (ELMORE ROAD), ANCHORAGE							
0.219	Jct with Spruce Street	0.502	17	1180	2086	2428	1219
0.721	Jct with Elmore Road					Total	1219

133740 VICTOR ROAD (KLATT RD), ANCHORAGE							
0.260	Jct with Old Klatt Road	0.250	17	1760	1780	1784	446
0.510	Jct with New Klatt Road					Total	446

133742 SPRUCE STREET, ANCHORAGE							
0.000	Jct with 72nd Avenue	0.246	17	2680	2720	1458	359
0.246	Jct with Lore Road					Total	359

Route/Mpt	Route Name/Description	Length(mi)	FC	08AADT	09AADT	10AADT	DVMT
133743 100TH AVENUE, ANCHORAGE							
0.000	Start of Road	0.524	17	8888	8745	9802	5136
0.524	Jct with Southport Drive/Victor Road	0.628	17	4611	3958	5137	3226
1.152	Jct with Bayshore Drive	0.381	17	534	485	434	165
1.533	End of Road					Total	8528
133744 SOUTHPORT DRIVE, ANCHORAGE							
0.000	Jct with 100th Avenue	0.565	17	7126	8050	7599	4293
0.565	Jct with Seagate Court	0.907	17	3727	3780	3272	2968
1.472	Jct with New Klatt Road					Total	7261
133745 VICTOR ROAD (DIMOND), ANCHORAGE							
0.000	Jct with Dimond Boulevard	0.500	17	7192	7870	7806	3903
0.500	Jct with 100th Avenue					Total	3903
133747 100TH AVENUE (OLD SEWARD), ANCHORAGE							
0.249	Jct with King Street	0.500	17	3310	3154	4307	2154
0.749	Jct with Old Seward Highway					Total	2154
133749 BAYSHORE DRIVE, ANCHORAGE							
0.000	Jct with 100th Avenue	0.200	17	3616	3406	3164	633
0.200	Jct with Admiralty Bay Drive	0.500	17	503	537	508	254
0.700	Jct with Marathon Circle					Total	887
133750 JEWEL LAKE ROAD, ANCHORAGE							
0.261	Jct with Dimond Boulevard	0.998	16	12379	13124	11714	11691
1.259	Jct with Strawberry Road	0.493	16	14405	14734	11624	5731
1.752	Jct with Raspberry Road	0.764	16	12209	11527	11027	8425
2.516	Jct with Collins Way	0.596	16	14559	14697	13113	7815
3.112	Jct with Spenard Road					Total	33661
133751 STRAWBERRY ROAD, ANCHORAGE							
0.000	Jct with Jewel Lake Road	0.520	17	2290	1896	2103	1094
0.520	Jct with Cranberry Street	0.510	17	4010	4090	3515	1793
1.030	Jct with Northwood Street	0.550	17	2700	2704	2650	1458

Route/Mpt	Route Name/Description	Length(mi)	FC	08AADT	09AADT	10AADT	DVMT
-----------	------------------------	------------	----	--------	--------	--------	------

133751 STRAWBERRY ROAD, ANCHORAGE							
1.580	Jct with Minn Ext SB - Strawberry Ramp					Total	4344
133752 MINNESOTA SB - STRAWBERRY RAMP							
0.000	Jct with Minnesota Drive	0.240	19	1690	1322	1733	416
0.240	Jct with Strawberry Road					Total	416
133755 SAND LAKE ROAD, ANCHORAGE							
0.000	Jct with Dimond Boulevard - PTR	0.984	17	2683	2734	2677	2634
0.984	Jct with Kincaid Road	0.508	17	3669	4198	4409	2240
1.492	Jct with Raspberry Road					Total	4874
133758 80TH/ENDICOTT DRIVE, ANCHORAGE							
0.000	Jct with Sand Lake Road	0.270	19	326	330	395	107
0.270	Jct with 80th Avenue/Endicott	0.250	19	241	250	368	92
0.520	Jct with 84th Avenue/Jade					Total	199
133759 84TH AVENUE/JADE, ANCHORAGE							
0.000	Jct with 80th Avenue/Endicott Drive	0.130	19	279	280	361	47
0.130	Jct with Jade Street	0.520	19	475	480	518	269
0.650	Jct with Dimond Blvd					Total	316
133760 88TH AVENUE WEST, ANCHORAGE							
0.000	Jct with Northwood Street	0.250	17	5704	5819	5309	1327
0.250	Jct with Arlene Street	0.770	17	4965	4253	3576	2754
1.020	Jct with Jewel Lake Road					Total	4081
133761 MINNESOTA NB - RASPBERRY EB RAMP							
0.000	Jct with Raspberry Road	0.290	14	3287	3091	3267	947
0.290	Jct with Minnesota Drive					Total	947
133762 RASPBERRY EB - MINNESOTA NB RAMP							
0.000	Jct with Raspberry Road	0.180	14	8273	7040	7379	1328
0.180	Jct with Minnesota Drive					Total	1328

Route/Mpt	Route Name/Description	Length(mi)	FC	08AADT	09AADT	10AADT	DVMT
133763	88TH AVENUE, ANCHORAGE						
0.407	Jct with Lake Otis Parkway	0.445	17	9520	9628	9730	4330
0.852	Jct with Abbott Road					Total	4330
133764	RASPBERRY EB - MINNESOTA SB RAMP						
0.000	Jct with Raspberry Road	0.350	16	2923	2754	2934	1027
0.350	Jct with Minnesota Drive					Total	1027
133765	RASPBERRY ROAD, ANCHORAGE						
0.491	Jct with Beer Can Road	0.986	8/17	1680	2090	1982	1954
1.477	Jct with Sand Lake Road	1.013	16	9191	9972	9530	9654
2.490	Jct with Jewel Lake Road	0.502	16	14152	14420	17064	8566
2.992	Jct with Cranberry Road	0.499	16	17409	19735	17624	8794
3.491	Jct with Northwood Street	0.241	16	21889	27274	27825	6706
3.732	Jct with Raspberry WB - Minn SB Ramp	0.762	16/*		9985	10342	7881
4.494	Jct with Arctic Boulevard	0.167	*		8980	9887	1651
4.661	Jct with C Street					Total	45206
133767	RASPBERRY WB - MINNESOTA SB RAMP						
0.000	Jct with Raspberry Road	0.220	16	396	539	648	143
0.220	Jct with Minnesota Drive					Total	143
133768	MINNESOTA SB - RASPBERRY WB RAMP						
0.000	Jct with Minnesota Drive	0.320	16	7487	7481	7756	2482
0.320	Jct with Raspberry Road					Total	2482
133769	RASPBERRY WB - MINNESOTA NB RAMP						
0.000	Jct with Raspberry Road	0.360	14	476	970	1140	410
0.360	Jct with Minnesota Drive					Total	410
133770	NORTHWOOD DR (S OF SPENARD), ANCHORAGE						
0.000	Jct with Int'l Airport Road	0.740	17	1434	1943	1565	1158
0.740	Jct with Spenard Road					Total	1158

Route/Mpt	Route Name/Description	Length(mi)	FC	08AADT	09AADT	10AADT	DVMT
133772 JODPHUR ROAD, ANCHORAGE							
0.000	Jct with Dimond Boulevard	0.635	17	448	460	450	286
0.635	Jct with Kincaid Road					Total	286
133774 KINCAID ROAD, ANCHORAGE							
0.000	Jct with Jodphur Road	0.983	17	1370	1400	1056	1038
0.983	Jct with Sand Lake Road					Total	1038
133775 NORTHWOOD STREET, ANCHORAGE							
0.000	Jct with Raspberry Road	0.500	17	9279	10057	11177	5589
0.500	Jct with Strawberry Road	0.740	17	6956	6525	7014	5190
1.240	Jct with West 88th Avenue					Total	10779
133780 ARLENE STREET, ANCHORAGE							
0.000	Jct with Pelican Drive	0.470	19		1277	1232	579
0.470	Jct with Dimond Boulevard	0.260	17	6520	7363	7038	1830
0.730	Jct with West 88th Avenue					Total	2409
133787 MINNESOTA NB - 100TH AVE RAMP							
0.000	Jct with Minnesota Drive	0.210	14	3906	3562	3659	768
0.210	Jct with 100th Avenue					Total	768
133788 MINNESOTA SB - 100TH AVE RAMP							
0.000	Jct with Minnesota Drive	0.150	14	2043	1812	2170	326
0.150	Jct with Bietinger	0.100	14	3412	3361	3398	340
0.250	Jct with 100th Avenue					Total	665
133789 100TH AVENUE - MINNESOTA NB RAMP							
0.000	Jct with 100th Avenue	0.070	14	4913	4848	4711	330
0.070	Jct with Humphrey Drive (Minn Frtg Rd)	0.150	14	2529	2546	2554	383
0.220	Jct with Minnesota Drive					Total	713
133790 100TH AVENUE - MINNESOTA SB RAMP							
0.000	Jct with 100th Avenue	0.220	14	1402	1161	1521	335
0.220	Jct with Minnesota Drive					Total	335

Route/Mpt	Route Name/Description	Length(mi)	FC	08AADT	09AADT	10AADT	DVMT
133791	SEWARD NB - ABBOTT RAMP						
0.000	Jct with Seward Highway	0.150	11	3460	3978	3785	568
0.150	Jct with Seward Frontage Rd NB (Brayton)	0.110	11	6622	7427	6894	758
0.260	Jct with Abbott Road					Total	1326
133792	SEWARD SB - DIMOND RAMP						
0.000	Jct with Seward Highway	0.160	11	10875	11065	11176	1788
0.160	Jct with Seward Frontage Rd SB (Homer)	0.100	11	12588	13046	14751	1475
0.260	Jct with Dimond Boulevard					Total	3263
133794	DIMOND - SEWARD SB RAMP						
0.000	Jct with Seward SB - Dimond Off Ramp	0.210	11	3679	3864	3356	705
0.210	Jct with Seward Highway					Total	705
133795	ABBOTT EB - SEWARD NB LOOP						
0.000	Jct with Abbott Road	0.851	11	5012	5502	5302	4512
0.851	Jct with Seward Highway					Total	4512
133800	INTL AIRPORT ROAD, ANCHORAGE						
0.000	Jct with South Aircraft Drive	0.871	14	23006	23936	24380	21235
0.871	Jct with Spenard/Jewel Lake Road	0.525	14	30104	27843	30791	16165
1.396	Jct with Northwood Drive	0.339	14	33310	30078	30676	10399
1.735	Jct with Minnesota Drive Interchange	0.669	12/16	23729	19449	19367	12957
2.404	Jct with Arctic Blvd	0.385	16	25578	20141	18798	7237
2.789	Jct with C Street - PTR	0.614	16	16558	15968	15033	9230
3.403	Jct with Old Seward Highway	0.311	17	2775	2748	2654	825
3.714	Jct with Homer Drive					Total	78049
133833	76TH AVE - SEWARD NB RAMP						
0.000	Jct with Seward Frontage Rd NB (Brayton)	0.160	11	7070	7469	7146	1143
0.160	Jct with Seward Highway					Total	1143
133834	SEWARD SB - 76TH AVE RAMP						
0.000	Jct with Seward Highway	0.080	11	1754	1765	1725	138
0.080	Jct with Seward Frontage Rd SB (Homer)					Total	138

Route/Mpt	Route Name/Description	Length(mi)	FC	08AADT	09AADT	10AADT	DVMT
133835 76TH AVENUE EAST, ANCHORAGE							
0.000	Jct with Seward Frontage Rd SB (Homer)	0.260	19	2135	2728	2934	763
0.260	Jct with Old Seward Highway	0.470	17	4563	4133	4835	2272
0.730	Jct with King Street					Total	3035
133836 LORE ROAD (LAKE OTIS), ANCHORAGE							
0.000	Jct with Seward Frontage Rd NB (Brayton)	0.685	17	2490	2703	2698	1848
0.685	Jct with Lake Otis Parkway					Total	1848
133837 76TH AVENUE WEST, ANCHORAGE							
0.000	Jct with C Street	0.170	17	2653	2930	2657	452
0.170	Jct with Arctic Blvd					Total	452
133899 TUDOR ROAD, ANCHORAGE							
0.209	Jct with Minnesota Drive	0.513	14	22448	22018	19830	10173
0.722	Jct with Arctic Blvd	0.382	14	25997	26065	24185	9239
1.104	Jct with C Street	0.612	14	31325	33708	30805	18853
1.716	Jct with Old Seward Highway	0.242	14	36282	39322	33520	8112
1.958	New Seward Highway Overpass	0.761	14	40694	42523	34128	25971
2.719	Jct with Lake Otis Parkway	1.006	14	40144	38624	33346	33546
3.725	Jct with Elmore Road - PTR	1.000	14	41614	41999	37832	37832
4.725	Jct with Boniface Parkway	0.500	14	28067	29353	25415	12708
5.225	Jct with Baxter Road/Beaver Place - PTR	0.503	14	24012	23534	22752	11444
5.728	Jct with Patterson Street	0.247	14	23006	21943	20660	5103
5.975	Jct with Muldoon Road					Total	172980
133900 MULDOON ROAD, ANCHORAGE							
0.000	Jct with Tudor Road	0.587	14	23006	21943	20660	12127
0.587	Jct with E 36th Avenue	0.502	14	25324	26192	27110	13609
1.089	Jct with Northern Lights Blvd	1.001	14	33000	30941	30569	30600
2.090	Jct with Debarr Road	0.502	14	32707	33739	34626	17382
2.592	Jct with 6th Avenue	0.503	14	27799	30299	31210	15699
3.095	Jct with Boundary Avenue	0.881	12/8	6726	20591	22113	19482
3.976	Jct with Provider Drive					Total	108899

Route/Mpt	Route Name/Description	Length(mi)	FC	08AADT	09AADT	10AADT	DVMT
133903 6TH AVENUE EAST, ANCHORAGE							
0.380	Jct with Muldoon Road	0.490	17	1459	1486	1190	583
0.870	Jct with Patterson Street					Total	583
133904 BRAYTON DR (DOWLING/TUDOR) SEWARD FRONTAGE NB							
0.000	Jct with Dowling - Seward NB Ramp	0.830	17	1722	1776	1720	1428
0.830	Jct with Seward NB - Tudor Ramp					Total	1428
133911 20TH AVENUE W OF MULDOON, ANCHORAGE							
0.000	Jct with Muldoon Road	0.520	19	1530	1334	1040	541
0.520	Jct with Patterson Street (S of Debarr)					Total	541
133912 20TH AVENUE E OF SEWARD HIGHWAY, ANCHORAGE							
0.000	Jct with Ingra Street	0.210	17	1690	1789	1956	411
0.210	Jct with Karluk Street					Total	411
133950S1 BRAGAW STREET, ANCHORAGE							
0.000	Jct with Northern Lights Blvd	0.240	16	16382	22017	19021	4565
0.240	Jct with 20th Avenue	0.500	16	14883	18407	17728	8864
0.740	Jct with Debarr Road	0.430	16	15404	19133	20661	8884
1.170	Jct with 7th Avenue	0.370	16	17110	20470	17811	6590
1.540	Jct with Glenn Highway	0.200	16	10310	11971	11347	2269
1.740	Jct with Mountain View Drive	0.510	17	2614	2921	2870	1464
2.250	Jct with McPhee Avenue					Total	32636
133951 MULDOON - GLENN EB RAMP							
0.000	Jct with Muldoon Road	0.340	11	10228	10992	13583	4618
0.340	Jct with Glenn Highway					Total	4618
133952 GLENN EB - MULDOON SB RAMP							
0.000	Jct with Glenn Highway	0.220	11	4390	4101	4272	940
0.220	Jct with Muldoon Road					Total	940
133954 GLENN EB - MULDOON NB LOOP							
0.000	Jct with Glenn Highway	0.310	11	625	2511	3258	1010

Route/Mpt	Route Name/Description	Length(mi)	FC	08AADT	09AADT	10AADT	DVMT
133954	GLENN EB - MULDOON NB LOOP						
0.310	Jct with Muldoon Road					Total	1010
133960	GLENN WB - MULDOON NB RAMP						
0.000	Jct with Glenn Highway	0.260	11	1300	2017	2540	660
0.260	Jct with Muldoon Road					Total	660
133962	MULDOON NB - GLENN WB RAMP						
0.000	Jct with Muldoon Road	0.330	11	4077	7251	10739	3544
0.330	Jct with Glenn Highway					Total	3544
133964	GLENN WB - MULDOON SB RAMP						
0.000	Jct with Glenn Highway	0.340	11	7398	7049	7491	2547
0.340	Jct with Muldoon Road					Total	2547
133968	CAMPBELL AIRSTRIP ROAD, ANCHORAGE						
0.000	Jct with Tudor Road	1.100	8	1710	1730	1128	1241
1.100	Jct with Basher Road	1.190	8	1020	1030	974	1159
2.290	End of Road					Total	2400
133981	SEWARD NB - TUDOR OFF RAMP						
0.000	Jct with Seward Highway	0.170	11	7018	6789	4980	847
0.170	Jct with Seward Hwy Frontage Rd NB	0.090	11	9076	9298	8545	769
0.260	Jct with Tudor Road					Total	1616
133982	SEWARD SB - TUDOR OFF RAMP						
0.000	Jct with Seward Highway	0.230	11	3500	3530	3180	731
0.230	Jct with Tudor Road					Total	731
133983	TUDOR - SEWARD NB ON RAMP						
0.000	Jct with Tudor Road	0.200	11	4470	5201	5507	1101
0.200	Jct with Seward Highway					Total	1101
133984	TUDOR - SEWARD SB ON RAMP						
0.000	Jct with Tudor Road	0.120	11	8302	8708	7086	850

Route/Mpt	Route Name/Description	Length(mi)	FC	08AADT	09AADT	10AADT	DVMT
133984 TUDOR - SEWARD SB ON RAMP							
0.120	Jct with Seward Frontage Rd SB (Homer Dr)	0.090	11	6984	7286	5961	536
0.210	Jct with Seward Highway					Total	1387
133985 GLENN EB - BRAGAW OFF RAMP							
0.000	Jct with Glenn Highway	0.251	11			2174	546
0.251	Jct with Bragaw Street					Total	546
133986 BRAGAW - GLENN HWY EB RAMP							
0.000	Jct with Bragaw Street	0.295	11			6122	1806
0.295	Jct with Glenn Highway					Total	1806
133988 GLENN WB - BRAGAW RAMP							
0.000	Jct with Glenn Highway	0.219	11			4088	895
0.219	Jct with Bragaw Street					Total	895
133990 BRAGAW - GLENN WB RAMP							
0.000	Jct with Bragaw Street	0.123	11			1596	196
0.123	Jct with Glenn Highway					Total	196
134100 BENSON BOULEVARD, ANCHORAGE							
0.000	Jct with West Northern Lights Blvd	0.147	16	11946	11907	11654	1713
0.147	Jct with Lois Drive On Ramp	0.236	16	14699	14494	15000	3540
0.383	Jct with Minnesota Drive	0.256	16	15478	14635	15759	4034
0.639	Jct with Spenard Road	0.250	16	20236	21499	20723	5181
0.889	Jct with Arctic Blvd	0.383	16	22121	22702	22803	8734
1.272	Jct with C Street	0.109	16	24657	26858	25306	2758
1.381	Jct with A Street	0.226	16	27090	24661	28885	6528
1.607	Jct with Denali Street	0.289	16	27751	27533	27549	7962
1.896	Jct with Seward Highway	0.269	16	20838	20022	22317	6003
2.165	Jct with LaTouche Street	0.157	16	20471	18041	19439	3052
2.322	Jct with East Northern Lights Blvd					Total	49505
134102 LOIS DRIVE - BENSON WYE, ANCHORAGE							
0.000	Jct with Lois Drive	0.010	14	1969	1654	2417	24

Route/Mpt	Route Name/Description	Length(mi)	FC	08AADT	09AADT	10AADT	DVMT
-----------	------------------------	------------	----	--------	--------	--------	------

134102	LOIS DRIVE - BENSON WYE, ANCHORAGE						
0.010	Jct with Benson Boulevard					Total	24

134103	LOIS DRIVE, ANCHORAGE						
0.000	Jct with Northern Lights Blvd	0.050	17	2638	2396	2239	112
0.050	Jct with Benson Boulevard	0.460	17	2832	2506	2607	1199
0.510	Jct with 36th Avenue (W of Minnesota)					Total	1311

134106	BENSON EB - LATOUCHE SB WYE, ANCHORAGE						
0.000	Jct with Benson Boulevard	0.050	14	2683	2303	2492	125
0.050	Jct with LaTouche Street					Total	125

134110	LATOUCHE STREET, ANCHORAGE						
0.000	Jct with Fireweed Lane	0.180	17	1404	1465	1400	252
0.180	Jct with Northern Lights Blvd	0.520	17	4095	3748	4205	2187
0.700	Jct with 36th Avenue					Total	2439

134120	FIREWEED LANE, ANCHORAGE						
0.000	Jct with Latouche Street	0.240	17	1860	2041	2015	484
0.240	Jct with Seward Highway	0.280	16	11155	11486	10585	2964
0.520	Jct with Denali Street	0.220	16	11215	10612	10224	2249
0.740	Jct with A Street	0.130	16	10110	10273	9921	1290
0.870	Jct with C Street	0.370	16	10392	11452	9939	3677
1.240	Jct with Arctic Boulevard	0.300	16	7376	7309	6780	2034
1.540	Jct with Spenard Road					Total	12698

134130	DOWLING ROAD, ANCHORAGE						
0.000	Jct with Elmore Road	0.574	16			9188	5274
0.574	Jct with Norm Drive	0.407	16	3820	6729	11865	4829
0.981	Jct with Lake Otis Parkway	0.540	16	15918	16965	17090	9229
1.521	Jct with Seward NB - Dowling Ramp	0.470	16	16687	16812	18050	8484
1.991	Jct with Old Seward Highway	0.380	16	8797	9736	9819	3731
2.371	Jct with Potter Drive	0.130	19	490	663	886	115
2.501	Jct with B Street					Total	31661

Route/Mpt	Route Name/Description	Length(mi)	FC	08AADT	09AADT	10AADT	DVMT
-----------	------------------------	------------	----	--------	--------	--------	------

134133 BRAYTON DR (DIMOND/DOWLING) SEWARD FRONTAGE NB							
0.000	Jct with Abbott Road	0.570	17	9539	9725	11189	6378
0.570	Jct with 76th Ave - Seward NB Ramp	0.750	17	4137	3955	3980	2985
1.320	Jct with Seward NB - Dowling Ramp					Total	9363

134134 HOMER DR (TUDOR/DOWLING) SEWARD FRONTAGE SB							
0.000	Jct with Tudor - Seward SB On Ramp	0.390	17	1315	1210	1325	517
0.390	Jct with Int'l Airport Road	0.410	17	2537	2530	2473	1014
0.800	Jct with Seward SB - Dowling Ramp					Total	1531

134138 COMMODORE DRIVE, ANCHORAGE							
0.000	Jct with O'Malley Road	0.520	17	3311	2818	3442	1790
0.520	Jct with Jamestown Drive					Total	1790

134140 LAKE OTIS PARKWAY, ANCHORAGE							
0.000	Jct with Debarr Road	0.356	16	14033	14091	12727	4531
0.356	Jct with 20th Avenue	0.493	16	16887	18515	14362	7080
0.849	Jct with Northern Lights Blvd	0.513	16	21685	21551	17189	8818
1.362	Jct with Providence Drive	0.503	16	19655	19829	15862	7979
1.865	Jct with Tudor Road	0.406	16	25249	25137	23258	9443
2.271	Jct with Waldron Drive	0.591	16	21523	23867	18375	10860
2.862	Jct with Dowling Road	0.535	16	23810	23345	18723	10017
3.397	Jct with 68th Avenue	0.253	16	20470	21920	18961	4797
3.650	Jct with 72nd Avenue - PTR	0.501	16	19167	19518	18211	9124
4.151	Jct with 80th Avenue	0.498	16	19250	19142	16723	8328
4.649	Jct with 88th Avenue	0.250	16	19710	19890	12528	3132
4.899	Jct with Abbott Road	1.005	16	13137	14021	10701	10755
5.904	Jct with O'Malley Road	1.002	17	6438	6500	6540	6553
6.906	Jct with Huffman Road	0.474	17	3943	4000	4020	1905
7.380	Jct with Legacy Drive					Total	103321

134142 LAKE OTIS PKWY SOUTH, ANCHORAGE							
0.000	Jct with DeArmoun Road	0.451	19	391	400	400	180
0.451	End of Road					Total	180

Route/Mpt	Route Name/Description	Length(mi)	FC	08AADT	09AADT	10AADT	DVMT
-----------	------------------------	------------	----	--------	--------	--------	------

134143 80TH AVENUE, ANCHORAGE							
0.000	Jct with Lake Otis Parkway	0.254	19	5610	5660	5328	1353
0.254	Jct with Nadine Street					Total	1353

134150 INGRA STREET, ANCHORAGE							
0.000	Jct with 20th Avenue - PTR	0.410	11	27126	27702	28039	11496
0.410	Jct with 15th Avenue (Debarr)	0.412	11	21643	21880	22150	9126
0.822	Jct with 9th Avenue	0.206	11	19154	19360	19600	4038
1.028	Jct with 6th Avenue	0.065	11	13180	11959	11285	734
1.093	Jct with 5th Avenue	0.069	17	8035	6958	6871	474
1.162	Jct with 4th Avenue	0.068	17	2872	2649	2434	166
1.230	Jct with 3rd Avenue					Total	26033

134151 SEWARD NB - DOWLING OFF RAMP							
0.000	Jct with Seward Highway	0.160	11	2886	2910	2830	453
0.160	Jct with Seward Frntg Rd NB (Brayton Dr)	0.110	11	7340	7400	7200	792
0.270	Jct with Dowling Road					Total	1245

134152 SEWARD SB - DOWLING OFF RAMP							
0.000	Jct with Seward Highway	0.160	11	4863	4900	5694	911
0.160	Jct with Seward Frontage Rd SB (Homer Dr)	0.070	11	7489	7550	8355	585
0.230	Jct with Dowling Road					Total	1496

134153 DOWLING - SEWARD NB ON RAMP							
0.000	Jct with Seward NB - Dowling Off Ramp	0.080	11	6863	6920	6730	538
0.080	Jct with Seward Hwy Frontage Rd NB	0.120	11	5062	5100	5289	635
0.200	Jct with Seward Highway					Total	1173

134154 DOWLING - SEWARD SB ON RAMP							
0.000	Jct with Seward SB - Dowling Off Ramp	0.060	11	4879	4920	5321	319
0.060	Jct with Seward Frontage Rd SB (Homer Dr)	0.150	11	3605	3630	3877	582
0.210	Jct with Seward Highway					Total	901

134200 GAMBELL STREET, ANCHORAGE							
0.000	Jct with 3rd Avenue	0.068	17	5728	4576	4308	293

Route/Mpt	Route Name/Description	Length(mi)	FC	08AADT	09AADT	10AADT	DVMT
-----------	------------------------	------------	----	--------	--------	--------	------

134200 GAMBELL STREET, ANCHORAGE							
----------------------------------	--	--	--	--	--	--	--

0.068	Jct with 4th Avenue	0.070	17	7914	7701	7084	496
0.138	Jct with 5th Avenue	0.063	11	15073	15851	15636	985
0.201	Jct with 6th Avenue	0.209	11	16282	17602	17988	3759
0.410	Jct with 9th Avenue	0.411	11	21390	20060	21008	8634
0.821	Jct with 15th Avenue (Debarr) - PTR	0.425	11	23886	23868	23897	10156
1.246	Jct with Ingra Street					Total	24324

134240 16TH AVENUE, ANCHORAGE							
-------------------------------	--	--	--	--	--	--	--

0.000	Jct with Gambell Street	0.410	17	2352	2424	2440	1000
0.410	Jct with A Street	0.140	17	2116	1962	2065	289
0.550	Jct with C Street	0.130	19	572	762	717	93
0.680	Jct with E Street					Total	1383

134300 MINNESOTA DRIVE, ANCHORAGE							
-----------------------------------	--	--	--	--	--	--	--

0.000	Jct with Old Seward Highway	0.760	14	24155	24809	24532	18644
0.760	Jct with C Street	0.970	14	21479	21159	22209	21543
1.730	100th Ave Overpass	0.570	14	22946	23112	23990	13674
2.300	Dimond Blvd Underpass - PTR	1.000	14	35977	33782	35726	35726
3.300	Jct with Minn SB - Strawberry Ramp	0.530	14	36464	35948	38480	20394
3.830	Raspberry Road Overpass - PTR	0.910	14	47058	45110	47157	42913
4.740	Jct with Minnesota Interchange	0.620	14	42142	41620	42091	26096
5.360	Jct with Tudor Road	0.420	14	37954	38371	38955	16361
5.780	Jct with Spenard Road	0.480	14	36851	38571	37940	18211
6.260	Jct with Benson Boulevard	0.110	14	38790	38836	41570	4573
6.370	Jct with Northern Lights Blvd	0.360	14	31010	30630	40906	14726
6.730	Jct with Hillcrest Road Overpass - PTR	0.600	14	33190	32788	35097	21058
7.330	Jct with Spenard Road	0.230	14	18225	17825	19080	4388
7.560	Jct with 15th Avenue					Total	258309

134303 INT'L AIRPORT RD WB/POSTMARK DR RAMP, ANCHORAGE							
--	--	--	--	--	--	--	--

0.000	Jct with Int'l Airport Road	0.252	17	4652	4475	3307	833
0.252	Jct with Postmark Drive					Total	833

Route/Mpt	Route Name/Description	Length(mi)	FC	08AADT	09AADT	10AADT	DVMT
134304 AIRPORT COMMERCIAL VEHICLE RAMP, ANCHORAGE							
0.000	Jct with Airport Entrance Road/Arrival Ramp	0.220	14	3085	2759	4241	933
0.220	Jct with Airport Entrance Road/Arrival Ramp					Total	933
134305 AIRPORT ENTRANCE ROAD/ARRIVAL RAMP, ANCHORAGE							
0.000	Jct with South Aircraft Drive	0.220	14	7921	7433	8140	1791
0.220	Jct with Airport Return Ramp	0.292	14	11650	10065	9980	2914
0.512	Jct with Rental Car Parking	0.455	14	2249	2170	2040	928
0.967	Jct with Airport Departure Ramp	0.199	14	12513	10456	10005	1991
1.166	Jct with Airport Return Ramp	0.180	14	8047	7727	8767	1578
1.346	Jct with South Aircraft Drive					Total	9202
134306 35TH AVENUE WEST, ANCHORAGE							
0.000	Jct with Wisconsin Street	0.260	17	1363	1656	1326	345
0.260	Jct with Turnagain Street					Total	345
134307 AIRPORT DEPARTURE RAMP, ANCHORAGE							
0.000	Jct with Airport Entrance Rd/Arrival Ramp	0.280	14	3538	3639	3248	909
0.280	Jct with Airport Entrance Road/Arrival Ramp					Total	909
134308 AIRPORT RETURN RAMP, ANCHORAGE							
0.000	Jct with Airport Entrance Rd/Arrival Ramp	0.052	14	2396	2310	2170	113
0.052	Jct with Airport Entrance Road/Arrival Ramp					Total	113
134310 SPENARD ROAD, ANCHORAGE							
0.000	Jct with Int'l Airport Road	0.170	16	19325	19282	16545	2813
0.170	Jct with Aviation Avenue	0.270	16	19763	20520	18410	4971
0.440	Jct with Wisconsin Street	0.490	16	15808	13444	13245	6490
0.930	Jct with Northwood/Carolina Drive	0.250	16	17232	16128	15605	3901
1.180	Jct with Woodland Drive	0.300	16	19273	19444	18831	5649
1.480	Jct with Minnesota Drive	0.190	16	14794	15689	14785	2809
1.670	Jct with 36th Avenue	0.430	16	11912	11352	11914	5123
2.100	Jct with Benson Boulevard	0.090	16	12817	13737	12335	1110
2.190	Jct with Northern Lights Blvd	0.250	16	11383	10692	11847	2962
2.440	Jct with Fireweed Lane	0.170	16	6214	5797	5780	983

Route/Mpt	Route Name/Description	Length(mi)	FC	08AADT	09AADT	10AADT	DVMT
134310 SPENARD ROAD, ANCHORAGE							
2.610	Jct with Hillcrest Drive	0.430	16	3519	3291	3280	1410
3.040	Jct with Minnesota Drive					Total	38221
134312 MCRAE STREET, ANCHORAGE							
0.000	Jct with Turnagain Street	0.510	17	2380	2433	2395	1221
0.510	Jct with Spenard Road					Total	1221
134313 MILKYWAY DRIVE, ANCHORAGE							
0.000	Jct with Aero Avenue	0.260	17	3040	3100	3090	803
0.260	Jct with McKenzie Drive	0.280	17	4730	4670	4429	1240
0.540	Jct with Wisconsin Street					Total	2044
134315 JEWEL LAKE NB - INT'L AIRPORT EB WYE, ANCHORAGE							
0.000	Jct with Jewel Lake Road	0.080	14	2832	2296	2184	175
0.080	Jct with Int'l Airport Road					Total	175
134320 OLD INTL AIRPORT ROAD, ANCHORAGE							
0.000	Alaska Airlines HQS Entrance	0.234	17	1010	970	892	209
0.234	Jct with South Aircraft Drive	0.484	17	1827	1729	1745	845
0.718	Jct with 50th Avenue	0.459	17	2956	2767	2769	1271
1.177	Jct with Jewel Lake Road					Total	2324
134325 DENALI STREET, ANCHORAGE							
0.000	Jct with Fireweed Lane	0.185	17	3851	3531	4390	812
0.185	Jct with Northern Lights Blvd	0.126	17	12030	10530	10933	1378
0.311	Jct with Benson Boulevard	0.188	17	13361	12799	12716	2391
0.499	Jct with 33rd Avenue	0.186	17	13175	12790	11928	2219
0.685	Jct with 36th Avenue	0.097	17	10130	10367	10490	1018
0.782	Jct with Telephone Avenue	0.160	17	8525	8640	8415	1346
0.942	Jct with 40th Avenue	0.253	17	7863	7909	7365	1863
1.195	Jct with Tudor Road					Total	11026
134326 17TH AVENUE, ANCHORAGE							
0.000	Jct with E Street	0.200	16	5518	5175	6626	1325

Route/Mpt	Route Name/Description	Length(mi)	FC	08AADT	09AADT	10AADT	DVMT
134326 17TH AVENUE, ANCHORAGE							
0.200	Jct with Arctic Blvd					Total	1325
134327 SOUTH AIRCRAFT DRIVE, ANCHORAGE							
0.000	Jct with International Airport Road	0.202	17	3105	2644	2854	577
0.202	End of Road					Total	577
134328 40TH AVENUE, ANCHORAGE							
0.062	Jct with Denali Street	0.250	17	1546	1208	1420	355
0.312	Jct with Old Seward Highway					Total	355
134330 ARCTIC BOULEVARD, ANCHORAGE							
0.000	Jct with 17th Avenue	0.230	16	6170	5569	6492	1493
0.230	Jct with 21st Avenue	0.220	16	6387	6616	7711	1696
0.450	Jct with Fireweed Lane	0.240	16	8247	8776	8833	2120
0.690	Jct with Northern Lights Blvd	0.080	16	11129	12083	11075	886
0.770	Jct with Benson Boulevard	0.420	16	11619	12417	12947	5438
1.190	Jct with 36th Avenue	0.500	16	12426	13230	13627	6814
1.690	Jct with Tudor Road	0.500	16	11984	12628	10970	5485
2.190	Jct with International Airport Road	0.560	16	10668	10958	10199	5711
3.270	Jct with Raspberry Road	0.500	16	9193	10393	9746	4873
3.770	Jct with 76th Avenue - PTR	0.510	16	8506	8675	8046	4103
4.280	Jct with Dimond Blvd	0.280	19	2364	2052	2098	587
4.560	Jct with 89th Avenue					Total	39207
134335 WISCONSIN STREET, ANCHORAGE							
0.000	Jct with Spenard Road	0.160	17	10724	10193	10541	1687
0.160	Jct with Lakeshore Drive	0.590	17	8445	8816	8164	4817
0.750	Jct with Milkyway Drive	0.440	17	7556	7571	7493	3297
1.190	Jct with Northern Lights Blvd					Total	9800
134336 TURNAGAIN PARKWAY, ANCHORAGE							
0.000	Jct with Northern Lights Blvd	0.450	17	1085	1198	1194	537
0.450	Jct with McCollie Avenue					Total	537

Route/Mpt	Route Name/Description	Length(mi)	FC	08AADT	09AADT	10AADT	DVMT
-----------	------------------------	------------	----	--------	--------	--------	------

134336S1 TURNAGAIN STREET (N OF 34TH AVE), ANCHORAGE							
0.000	Jct with 34th Avenue	0.380	17	2140	2110	2083	792
0.380	Jct with Northern Light Blvd					Total	792
134336S2 TURNAGAIN STREET (S OF 34TH AVE), ANCHORAGE							
0.000	Jct with 35th Avenue	0.060	17	1704	1680	1641	98
0.060	Jct with 34th Avenue					Total	98
134336S3 TURNAGAIN BOULEVARD, ANCHORAGE							
0.000	Jct with Spenard Road	0.510	17	1174	1393	1076	549
0.510	Jct with 35th Avenue					Total	549
134338 BLUFF DRIVE EAST, ANCHORAGE							
0.000	Jct with C Street	0.140	17	1646	1606	1581	221
0.140	Jct with Cedar Street	0.520	17	935	779	992	516
0.660	Jct with Kumquat Street					Total	737
134339 BLUFF DRIVE, ANCHORAGE							
0.023	Jct with Brown Road	0.190	17	270	291	290	55
0.213	Jct with Erickson Street					Total	55
134340 C STREET NB - OCEAN DOCK RD RAMP, ANCHORAGE							
0.000	Jct with C Street	0.380	14	2360	2008	1930	733
0.380	Jct with Ocean Dock Road					Total	733
134341 C STREET, ANCHORAGE							
0.000	Jct with Bluff Drive East	0.720	14	10780	10056	9189	6616
0.720	Jct with C Street - Ocean Dock Road Ramp	0.210	14	10530	10470	10540	2213
0.930	Jct with A Street	0.170	14	7380	7460	7550	1284
1.100	Jct with 3rd Avenue	0.080	14	13063	11923	11596	928
1.180	Jct with 4th Avenue	0.070	14	12401	10063	11204	784
1.250	Jct with 5th Avenue	0.060	14	15354	15387	14728	884
1.310	Jct with 6th Avenue	0.200	16	14733	13127	12939	2588
1.510	Jct with 9th Avenue	0.410	16	16258	15669	15450	6335
1.920	Jct with 15th Avenue - PTR	0.650	16	19137	18829	19094	12411

Route/Mpt	Route Name/Description	Length(mi)	FC	08AADT	09AADT	10AADT	DVMT
-----------	------------------------	------------	----	--------	--------	--------	------

134341 C STREET, ANCHORAGE							
2.570	Jct with Fireweed Lane	0.220	16	18762	19313	19450	4279
2.790	Jct with Northern Lights Blvd	0.070	16	21325	22751	22998	1610
2.860	Jct with Benson Boulevard	0.420	16	18440	21291	21885	9192
3.280	Jct with 36th Avenue	0.270	16	18218	18540	19232	5193
3.550	Jct with 40th Avenue	0.240	16	32928	32483	33377	8010
3.790	Jct with Tudor Road	0.500	16	29733	31205	31184	15592
4.290	Jct with International Airport Road	0.240	16	21940	24521	24316	5836
4.530	Jct with Potter Drive	0.770	16	21714	23783	24731	19043
5.300	Jct with Raspberry Road/68th Avenue	0.500	16	17400	18530	18407	9204
5.800	Jct with Foxridge Way/76th Avenue	0.500	16	17285	18512	17854	8927
6.300	Jct with Dimond Blvd	1.437	16	7612	8094	8760	12588
7.737	Jct with Minnesota Drive	0.550	16	10566	11923	11085	6097
8.287	Jct with New Klatt Road					Total	139612

134342 A STREET, ANCHORAGE							
0.000	Jct with 40th Avenue	0.270	16	16580	17378	17083	4612
0.270	Jct with 36th Avenue	0.420	16	19060	18553	18486	7764
0.690	Jct with Benson Boulevard	0.080	16	19105	18138	18234	1459
0.770	Jct with Northern Lights Blvd	0.210	16	17595	17011	17542	3684
0.980	Jct with Fireweed Lane - PTR	0.790	16	15842	15754	15734	12430
1.770	Jct with 13th Avenue	0.280	16	13479	14849	14187	3972
2.050	Jct with 9th Avenue	0.200	16	11351	11784	12587	2517
2.250	Jct with 6th Avenue	0.070	14	10476	9032	9617	673
2.320	Jct with 5th Avenue	0.070	14	10490	8752	8995	630
2.390	Jct with 4th Avenue	0.070	14	6918	6398	6540	458
2.460	Jct with 3rd Avenue	0.170	14	6580	6650	6730	1144
2.630	Jct with C Street					Total	39343

134344 OCEAN DOCK ROAD, ANCHORAGE							
0.000	Jct with Whitney Road	0.190	17	3322	2628	2650	504
0.190	Jct with C Street Access - PTR	0.301	14	2176	1911	1890	569
0.491	Security Gate					Total	1072

Route/Mpt	Route Name/Description	Length(mi)	FC	08AADT	09AADT	10AADT	DVMT
134345	1ST AVENUE W, ANCHORAGE						
0.380	Jct with C Street North	0.250	17	2047	1553	1920	480
0.630	Jct with Christensen Drive					Total	480
134345S1	1ST AVENUE E, ANCHORAGE						
0.000	Jct with Ship Creek Avenue	0.270	17	2068	1338	1757	474
0.270	Jct with Post Road					Total	474
134346	C STREET NORTH, ANCHORAGE						
0.000	Jct with Whitney Road	0.200	17	3140	3425	2388	478
0.200	Jct with 1st Avenue	0.160	17	2856	2597	2180	349
0.360	Jct with 2nd Avenue					Total	826
134347	CHRISTENSEN DRIVE, ANCHORAGE						
0.000	Jct with 1st Avenue	0.200	17	2896	2329	1795	359
0.200	Jct with 3rd Avenue					Total	359
134349	HUMPHREY DRIVE (MINN FRNTG/100TH-DIMOND)						
0.000	Jct with 100th Ave - Minn Ext NB Ramp	0.640	17	2384	2302	2157	1380
0.640	Jct with Dimond Blvd					Total	1380
134350	OCEAN DOCK RD - C STREET SB RAMP						
0.000	Jct with C Street NB - Ocean Dock Rd Ramp	0.230	14	2374	1949	1733	399
0.230	Jct with C Street					Total	399
134351	BIETINGER DRIVE (MINN FRNTG SB-DIMOND/100TH)						
0.000	Jct with Dimond - Minn Ext SB Ramp	0.450	14	1152	1114	1047	471
0.450	Jct with Minn Ext SB - 100th Ave Ramp					Total	471
134352	INT'L AIRPORT - MINN NB RAMP, ANCHORAGE						
0.079	Jct with Int'l WB - Minn NB Wye	0.127	16	1209	967	1489	189
0.206	Jct with Minnesota Drive					Total	189
134353	MINN SB - INT'L AIRPORT RAMP, ANCHORAGE						
0.000	Jct with Minnesota Drive	0.125	14	6130	5635	5957	745

Route/Mpt	Route Name/Description	Length(mi)	FC	08AADT	09AADT	10AADT	DVMT
134353	MINN SB - INT'L AIRPORT RAMP, ANCHORAGE						
0.125	Jct with Minn SB - Int'l WB Wye					Total	745
134354	INT'L AIRPORT EB - MINN SB RAMP, ANCHORAGE						
0.048	Jct with International EB - Minn SB Wye	0.327	14	4550	4288	4797	1569
0.375	Jct with Minnesota Drive					Total	1569
134355	INT'L EB - MINN NB LOOP, ANCHORAGE						
0.000	Jct with International Airport Road	0.275	16	3265	3340	2736	752
0.275	Jct with Minnesota Drive					Total	752
134359	INT'L WB - MINN SB LOOP, ANCHORAGE						
0.000	Jct with International Airport Road	0.374	16	2360	1640	1583	592
0.374	Jct with Minnesota Drive					Total	592
134361	MINN NB - INT'L AIRPORT RAMP, ANCHORAGE						
0.000	Jct with Minnesota Drive	0.427	16	6711	6035	6482	2768
0.427	Jct with International Airport Road					Total	2768
134363	C ST - MINNESOTA WB RAMP						
0.000	Jct with C Street	0.200	14	1898	1850	1900	380
0.200	Jct with Minnesota Drive					Total	380
134364	MINNESOTA WB - C ST RAMP						
0.000	Jct with Minnesota Drive	0.219	14	4007	3910	4010	878
0.219	Jct with C Street					Total	878
134365	C ST - MINNESOTA EB RAMP						
0.000	Jct with C Street	0.206	14	3109	3040	3120	643
0.206	Jct with Minnesota Drive					Total	643
134366	MINNESOTA EB - C ST RAMP						
0.000	Jct with Minnesota Drive	0.154	14	2195	2140	2190	337
0.154	Jct with C Street					Total	337

Route/Mpt	Route Name/Description	Length(mi)	FC	08AADT	09AADT	10AADT	DVMT
-----------	------------------------	------------	----	--------	--------	--------	------

134373 PROSPECT DRIVE, ANCHORAGE							
0.000	Jct with Upper O'Malley Road	1.160	17/8	350	370	370	429
1.160	Jct with Slalom Drive					Total	429

134400 L STREET, ANCHORAGE							
0.000	Jct with 4th Avenue	0.070	17	6475	5963	5618	393
0.070	Jct with 5th Avenue	0.070	14	13743	13155	13950	977
0.140	Jct with 6th Avenue	0.200	14	12924	12960	13870	2774
0.340	Jct with 9th Avenue	0.420	14	15707	16049	15176	6374
0.760	Jct with 15th Avenue	0.330	14	19012	18726	19752	6518
1.090	Jct with Minnesota Drive					Total	17036

134410 3RD AVENUE, ANCHORAGE							
0.000	Jct with Reeve Blvd	0.420	16	12675	13327	11688	4909
0.420	Jct with Concrete Street	0.380	16	13493	13033	12029	4571
0.800	Jct with Post Road	0.260	16	8866	8690	8670	2254
1.060	Jct with Ingra Street	0.130	16	10574	10236	9859	1282
1.190	Jct with Gambell Street	0.420	16	5625	5729	5779	2427
1.610	Jct with A Street	0.130	16	6980	6057	5528	719
1.740	Jct with C Street	0.140	17	7098	6902	7463	1045
1.880	Jct with E Street	0.270	17	6067	7681	6041	1631
2.150	Jct with I Street	0.190	17	4887	4368	4583	871
2.340	Jct with L Street					Total	19708

134420 C STREET SB - OCEAN DOCK RD RAMP							
0.000	Jct with C Street SB	0.100	14	446	367	286	29
0.100	C Street NB - Ocean Dock Road Ramp					Total	29

134421 OCEAN DOCK RD - C STREET NB RAMP							
0.000	Jct with C Street Access	0.240	14	445	440	440	106
0.240	Jct with C Street					Total	106

134431 I STREET, ANCHORAGE							
0.000	Jct with 15th Avenue	0.410	14	16443	14382	13378	5485
0.410	Jct with 9th Avenue	0.210	14	13183	13304	13400	2814

Route/Mpt	Route Name/Description	Length(mi)	FC	08AADT	09AADT	10AADT	DVMT
-----------	------------------------	------------	----	--------	--------	--------	------

134431 I STREET, ANCHORAGE							
0.620	Jct with 6th Avenue	0.070	14	6842	5865	5213	365
0.690	Jct with 5th Avenue	0.070	17	6371	5208	4326	303
0.760	Jct with 4th Avenue	0.070	17	2404	3540	2137	150
0.830	Jct with 3rd Avenue					Total	9116

134440 5TH AVENUE, ANCHORAGE							
0.000	Jct with Glenn Highway	0.338	11	44010	45298	48659	16447
0.338	Jct with Reeve Blvd	0.301	11	43530	44010	48107	14480
0.639	Jct with Sitka Street	0.437	11	45910	44756	50404	22027
1.076	Jct with Medfra Street	0.264	11	23163	22613	23872	6302
1.340	Jct with Ingra Street	0.146	11	24293	26797	29689	4335
1.486	Jct with Gambell Street	0.274	14	17473	19407	19521	5349
1.760	Jct with Cordova Street	0.135	14	19117	18669	18438	2489
1.895	Jct with A Street	0.137	14	16989	19034	15675	2147
2.032	Jct with C Street	0.134	14	14780	13948	13241	1774
2.166	Jct with E Street	0.274	14	13533	11968	10848	2972
2.440	Jct with I Street	0.138	14	10674	9857	9732	1343
2.578	Jct with L Street					Total	79665

134449 POST ROAD, ANCHORAGE							
0.000	Jct with 3rd Avenue	0.380	17	4505	4881	4438	1686
0.380	Jct with Whitney Road	0.810	17	3932	4084	3553	2878
1.190	Jct with Yakutat Street	0.170	17	3671	3516	3240	551
1.360	Jct with Reeve Blvd	0.280	16	3522	4007	3496	979
1.640	Elmendorf AFB Gate					Total	6094

134450 4TH AVENUE, ANCHORAGE							
0.023	Jct with L Street	0.140	17	2303	2813	3010	421
0.163	Jct with I Street	0.270	17	6193	5347	5720	1544
0.433	Jct with E Street	0.130	17	6460	6542	6810	885
0.563	Jct with C Street	0.130	16	6009	5365	5590	727
0.693	Jct with A Street	0.140	16	8454	6182	6298	882
0.833	Jct with Cordova Street	0.250	16	6861	6688	7280	1820
1.083	Jct with Gambell Street	0.140	16	5365	4406	4607	645

Route/Mpt	Route Name/Description	Length(mi)	FC	08AADT	09AADT	10AADT	DVMT
134450 4TH AVENUE, ANCHORAGE							
1.223	Jct with Ingra Street	0.270	16	8690	9012	8838	2386
1.493	Jct with 3rd Avenue					Total	9311
134451 WHITNEY ROAD, ANCHORAGE							
0.000	Jct with Post Road	0.450	17	2810	2197	2384	1073
0.450	Craig Taylor Equipment	0.610	17	3250	2191	2472	1508
1.060	Jct with Ocean Dock Road					Total	2581
134460 MOUNTAIN VIEW DRIVE, ANCHORAGE							
0.000	Jct with Glenn Highway	0.590	16	5010	6194	5607	3308
0.590	Jct with Taylor Street	0.250	16	13400	15673	12629	3157
0.840	Jct with Bragaw Street	0.600	16/7	9470	11873	11533	6920
1.440	Jct with McCarrey/Pine Street	0.460	7	8600	8742	8143	3746
1.900	Jct with Boniface Parkway					Total	17131
134470 MCCARREY STREET, ANCHORAGE							
0.000	Jct with Mountain View Drive	0.400	8/17	3990	3281	4266	1706
0.400	Jct with Pine Street					Total	1706
134472 PINE STREET, ANCHORAGE							
0.000	Jct with McCarrey Street	0.760	17	4700	4877	5220	3967
0.760	Jct with Debarr Road					Total	3967
134480 MINNESOTA SB - HILLCREST RD RAMP, ANCHORAGE							
0.000	Jct with Minnesota Drive	0.330	14	1660	1871	1643	542
0.330	Jct with Hillcrest Drive					Total	542
134485 HILLCREST DRIVE, ANCHORAGE							
0.000	Jct with Spenard Road	0.240	17	4173	4962	4360	1046
0.240	Jct with Hillcrest Exit Ramp	0.380	17	2334	2288	2280	866
0.620	Jct with Forest Park Drive					Total	1913
134486 SHIP CREEK AVENUE, ANCHORAGE							
0.000	Jct with Ship Creek Avenue	0.730	17	1350	2101	1826	1333

Route/Mpt	Route Name/Description	Length(mi)	FC	08AADT	09AADT	10AADT	DVMT
-----------	------------------------	------------	----	--------	--------	--------	------

134486 SHIP CREEK AVENUE, ANCHORAGE							
-------------------------------------	--	--	--	--	--	--	--

0.730	Jct with 1st Avenue					Total	1333
-------	---------------------	--	--	--	--	-------	------

134500 DEBARR ROAD, ANCHORAGE							
-------------------------------	--	--	--	--	--	--	--

0.000	Jct with Merrill Field Road	0.540	16	31553	29638	28879	15595
0.540	Jct with Airport Heights Drive - PTR	0.500	16	24143	22907	22506	11253
1.040	Jct with Bragaw Street	1.010	16	23345	21348	22637	22863
2.050	Jct with Boniface Parkway	0.570	16	23341	23764	24316	13860
2.620	Jct with Baxter Road/Beaver Place	0.190	16	21673	22097	23115	4392
2.810	Jct with Turpin Street	0.250	16	18040	17994	18092	4523
3.060	Jct with Patterson Street	0.510	16	16289	17304	16731	8533
3.570	Jct with Muldoon Road					Total	81019

134503 15TH AVENUE, ANCHORAGE							
-------------------------------	--	--	--	--	--	--	--

0.000	Jct with L Street	0.140	16	4258	3730	3988	558
0.140	Jct with I Street	0.270	16	7548	7395	7027	1897
0.410	Jct with E Street	0.150	16	9847	10825	10729	1609
0.560	Jct with C Street	0.270	16	12277	13038	11823	3192
0.830	Jct with Cordova Street	0.270	16	13910	13987	15273	4124
1.100	Jct with Gambell Street	0.140	16	18548	17822	18000	2520
1.240	Jct with Ingra Street	0.270	16	23188	22618	20961	5659
1.510	Jct with Medfra Street	0.720	16	24633	22487	21829	15717
2.230	Jct with Lake Otis Parkway					Total	35277

134510 AIRPORT HEIGHTS DRIVE, ANCHORAGE							
---	--	--	--	--	--	--	--

0.000	Jct with Glenn Highway	0.170	16	17039	13425	14630	2487
0.170	Jct with Penland Parkway	0.390	16	10331	11880	10875	4241
0.560	Jct with Debarr Road					Total	6728

134515 PENLAND PARKWAY, ANCHORAGE							
-----------------------------------	--	--	--	--	--	--	--

0.000	Jct with Airport Heights Drive	0.560	17	8602	7716	9681	5421
0.560	Jct with Bragaw Street					Total	5421

134520 TURPIN STREET, ANCHORAGE							
---------------------------------	--	--	--	--	--	--	--

0.000	Jct with Glenn NB - Turpin SB Ramp	1.040	17	7082	7446	6741	7011
-------	------------------------------------	-------	----	------	------	------	------

Route/Mpt	Route Name/Description	Length(mi)	FC	08AADT	09AADT	10AADT	DVMT
-----------	------------------------	------------	----	--------	--------	--------	------

134520 TURPIN STREET, ANCHORAGE							
1.040	Jct with Debarr Road					Total	7011

134530 FRONTAGE ACCESS ROAD SOUTH, ANCHORAGE							
0.000	Jct with Boniface Parkway	0.670	19	2420	2382	3250	2178
0.670	Jct with Turpin Street	0.270	19	3968	3937	4772	1288
0.940	Jct with Patterson Street					Total	3466

134535 MEDFRA STREET (5TH AVE), ANCHORAGE							
0.000	Jct with 6th Avenue	0.340	17	1009	900	779	265
0.340	Jct with 10th Avenue					Total	265

134536S1 7TH AVENUE, ANCHORAGE							
0.000	Jct with Cordova Street	0.150	19	810	1163	767	115
0.150	Jct with A Street	0.120	19	1900	1917	1765	212
0.270	Jct with C Street	0.410	19	2960	3238	2982	1223
0.680	Jct with I Street	0.140	19	1290	1279	1518	213
0.820	Jct with L Street					Total	1762

134538S1 8TH AVENUE, ANCHORAGE							
0.000	Jct with Cordova Street	0.150	19	880	812	607	91
0.150	Jct with A Street	0.120	19	1100	1089	1174	141
0.270	Jct with C Street	0.410	19	1300	1198	1646	675
0.680	Jct with I Street	0.140	19	1060	984	1000	140
0.820	Jct with L Street					Total	1047

134539 MEDFRA STREET (15TH AVE), ANCHORAGE							
0.000	Jct with 10th Avenue	0.350	17	1933	1786	1665	583
0.350	Jct with 15th Avenue	0.220	19	2159	2459	2283	502
0.570	Jct with 17th Avenue					Total	1085

134540 9TH AVENUE, ANCHORAGE							
0.000	Jct with Odra Street	0.140	19	680	659	691	97
0.140	Jct with Medfra Street	0.140	17	1444	1828	1821	255
0.280	Jct with Karluk Street	0.130	17	2808	2149	2065	268

Route/Mpt	Route Name/Description	Length(mi)	FC	08AADT	09AADT	10AADT	DVMT
134540	9TH AVENUE, ANCHORAGE						
0.410	Jct with Ingra Street	0.140	17	5114	4290	4277	599
0.550	Jct with Gambell Street	0.270	17	6695	5664	6065	1638
0.820	Jct with Cordova Street	0.140	17	7279	5862	5930	830
0.960	Jct with A Street	0.130	17	9124	7171	7158	931
1.090	Jct with C Street	0.140	17	10531	8071	8170	1144
1.230	Jct with E Street	0.280	17	12001	7635	7730	2164
1.510	Jct with I Street	0.130	17	5646	4997	5060	658
1.640	Jct with L Street	0.270	17	2027	2352	2380	643
1.910	Jct with P Street					Total	9226
134545	KARLUK STREET, ANCHORAGE						
0.000	Jct with 5th Avenue	0.330	19	2226	2377	2574	849
0.330	Jct with 9th Avenue	0.420	19	2830	2396	2321	975
0.750	Jct with 15th Avenue					Total	1824
134547	SITKA STREET, ANCHORAGE						
0.000	Jct with 15th Avenue	0.260	19	880	996	1389	361
0.260	Jct with Parkside Drive					Total	361
134549	EAGLE STREET, ANCHORAGE						
0.000	Jct with 3rd Avenue	0.210	19	1428	1314	1123	236
0.210	Jct with 6th Avenue					Total	236
134551	CORDOVA STREET, ANCHORAGE						
0.070	Jct with 3rd Avenue	0.070	19	1271	1081	1243	87
0.140	Jct with 4th Avenue	0.060	19	2174	1880	1912	115
0.200	Jct with 5th Avenue	0.280	19	2984	2463	2750	770
0.480	Jct with 9th Avenue	0.410	19	3796	3639	3128	1282
0.890	Jct with 15th Avenue					Total	2254
134557	E STREET, ANCHORAGE						
0.000	Jct with 17th Avenue	0.170	16			6290	1069
0.170	Jct with 15th Avenue	0.270	17	4614	5272	5954	1608
0.440	Jct with 11th Avenue	0.140	17	3781	3504	3823	535

Route/Mpt	Route Name/Description	Length(mi)	FC	08AADT	09AADT	10AADT	DVMT
134557 E STREET, ANCHORAGE							
0.580	Jct with 9th Avenue	0.270	17	3650	2557	3474	938
0.850	Jct with 5th Avenue	0.070	17	2340	2370	2347	164
0.920	Jct with 4th Avenue	0.070	17	2046	1921	1657	116
0.990	Jct with 3rd Avenue	0.090	17	3230	3228	2561	230
1.080	Jct with 2nd Avenue					Total	4661
134561 G STREET, ANCHORAGE							
0.000	Jct with 3rd Avenue	0.130	19	2075	2178	2141	278
0.130	Jct with 5th Avenue	0.070	19	4587	3470	3298	231
0.200	Jct with 6th Avenue	0.220	19	2021	2127	1635	360
0.420	Jct with 9th Avenue					Total	869
134600 6TH AVENUE, ANCHORAGE							
0.033	Jct with L Street	0.139	14	2123	2100	2250	313
0.172	Jct with I Street	0.272	14	14080	11872	13047	3549
0.444	Jct with E Street	0.138	14	12815	11727	12326	1701
0.582	Jct with C Street	0.136	14	14654	13334	13324	1812
0.718	Jct with A Street	0.135	14	13304	14614	20150	2720
0.853	Jct with Cordova Street	0.276	14	16987	15501	15853	4375
1.129	Jct with Gambell Street	0.134	11	12279	13924	13820	1852
1.263	Jct with Ingra Street	0.292	11	19154	22275	27368	7991
1.555	Jct with 5th Avenue					Total	24314
134700 BONIFACE PARKWAY, ANCHORAGE							
0.139	Jct with Tudor Road	0.490	16	15745	15097	18035	8837
0.629	Jct with Defiance\Reflection\Lynn	0.510	16	16702	17254	19230	9807
1.139	Jct with Northern Lights Blvd	0.630	16	22742	21908	21508	13550
1.769	Jct with Perry Drive	0.460	16	22808	22047	22319	10267
2.229	Jct with Debarr Road	0.420	16	25481	20417	24042	10098
2.649	Jct with 6th Avenue	0.530	16	23047	19790	23536	12474
3.179	Glenn Overpass/Elmendorf AFB	0.190	16/7	22838	15538	19882	3778
3.369	Jct with Mountain View Drive	0.310	7	13567	12433	13096	4060
3.679	Jct with Elmendorf N Gate/Provider Dr					Total	72870

Route/Mpt	Route Name/Description	Length(mi)	FC	08AADT	09AADT	10AADT	DVMT
-----------	------------------------	------------	----	--------	--------	--------	------

134701 GLENN EB - BONIFACE SB RAMP, ANCHORAGE							
0.000	Jct with Glenn Highway	0.260	11	2687	3096	4095	1065
0.260	Jct with Boniface Parkway					Total	1065

134702 BONIFACE - GLENN EB RAMP, ANCHORAGE							
0.050	Jct with Boniface Parkway	0.150	11	8946	5120	7005	1051
0.200	Jct with Glenn Highway					Total	1051

134703 BONIFACE NB - GLENN WB RAMP, ANCHORAGE							
0.000	Jct with Boniface Parkway	0.270	11	1045	1583	1951	527
0.270	Jct with Glenn Highway					Total	527

134704 GLENN WB - BONIFACE RAMP, ANCHORAGE							
0.000	Jct with Glenn Highway	0.330	11	8004	6421	6700	2211
0.330	Jct with Mountain View Drive					Total	2211

134705 BONIFACE SB - GLENN WB RAMP, ANCHORAGE							
0.000	Jct with Boniface Parkway	0.200	11	1050	1060	683	137
0.200	Jct with Glenn Highway					Total	137

134730 WESLEYAN DRIVE, ANCHORAGE							
0.000	Jct with Checkmate Drive	0.650	19	1161	1203	977	635
0.650	Jct with Marion Avenue	0.350	19	2107	2058	1976	692
1.000	Jct with Northern Lights Blvd	0.570	19	544	451	607	346
1.570	Jct with 20th Avenue					Total	1673

134745 AERO AVENUE, ANCHORAGE							
0.000	Jct with Northern Lights Blvd	0.470	17/19	2274	2320	2310	1086
0.470	Jct with Cosmos Drive					Total	1086

134750 NORTHERN LIGHTS BLVD, ANCHORAGE							
0.000	Jct with Muldoon Road	0.500	16	13330	12704	13747	6874
0.500	Jct with Patterson Street	0.500	16	15263	14860	16334	8167
1.000	Jct with Baxter Road/Beaver Place	0.500	16	19890	20128	22288	11144
1.500	Jct with Boniface Parkway	0.370	16	25062	26118	25541	9450

Route/Mpt	Route Name/Description	Length(mi)	FC	08AADT	09AADT	10AADT	DVMT
-----------	------------------------	------------	----	--------	--------	--------	------

134750 NORTHERN LIGHTS BLVD, ANCHORAGE							
1.870	Jct with Wesleyan Drive	0.750	16	26752	26750	27097	20323
2.620	Jct with Bragaw Street	0.730	16	37946	41485	40746	29745
3.350	Jct with UAA Drive	0.370	16	33647	36252	37038	13704
3.720	Jct with Lake Otis Parkway - PTR	0.630	16	39587	39588	39497	24883
4.350	Jct with Benson Boulevard	0.120	16	19670	21547	20059	2407
4.470	Jct with LaTouche Street	0.240	16	20880	20875	21880	5251
4.710	Jct with Seward Highway	0.300	16	25451	25069	23886	7166
5.010	Jct with Denali Street	0.220	16	23658	24574	24265	5338
5.230	Jct with A Street	0.120	16	23880	25363	24784	2974
5.350	Jct with C Street	0.370	16	21743	22564	22246	8231
5.720	Jct with Arctic Blvd	0.290	16	19710	20144	20090	5826
6.010	Jct with Spenard Road	0.220	16	17531	17090	17199	3784
6.230	Jct with Minnesota Drive	0.280	16	14323	14881	13382	3747
6.510	Jct with Arlington Access Road	0.080	16	11662	11890	11641	931
6.590	Jct with Benson Boulevard	0.140	16	23608	23797	23295	3261
6.730	Jct with Forest Park Drive - PTR	0.260	16	23210	22923	22843	5939
6.990	Jct with Turnagain Street	0.240	16	17750	18844	18041	4330
7.230	Jct with Turnagain Parkway	0.510	16	12130	11980	12053	6147
7.740	Jct with Aero Avenue	0.270	16	7505	7410	7380	1993
8.010	Jct with Wendy's Way	0.150	16	6620	6102	6080	912
8.160	Jct with Lake Hood Drive	0.740	8	5110	5050	4518	3343
8.900	Jct with Postmark Drive					Total	195870

134753 LAKE HOOD DRIVE, ANCHORAGE							
0.000	Jct with Northern Lights Blvd	0.331	9	1476	1126	1408	466
0.331	Jct with Helio Place	0.671	9	848	1166	1160	778
1.002	Jct with Postmark Drive					Total	1244

134755 AIRCRAFT DRIVE, ANCHORAGE							
0.000	Jct with Lakeshore Drive	0.278	19	1150	1140	1024	285
0.278	Jct with Helio Place	0.263	19	1424	1428	1309	344
0.541	Jct with Tom Wardleigh Drive	0.282	19		1011	1010	285
0.823	Jct with Heliport Place					Total	914

Route/Mpt	Route Name/Description	Length(mi)	FC	08AADT	09AADT	10AADT	DVMT
-----------	------------------------	------------	----	--------	--------	--------	------

134760 ARLINGTON ACCESS ROAD, ANCHORAGE							
0.000	Jct with Northern Lights Blvd	0.030	19	580	742	491	15
0.030	Jct with Benson Blvd					Total	15

134765 POSTMARK DRIVE, ANCHORAGE							
0.000	Jct with South Aircraft Drive	0.223	17	5648	4829	4371	975
0.223	Jct with Int'l Airport WB/Postmark Dr Ramp	0.694	17	10300	8775	7678	5329
0.917	Jct with Tom Wardleigh Drive	0.389	17/8	5911	5127	5091	1980
1.306	Jct with Lake Hood Drive	0.838	8	4598	3993	4159	3485
2.144	Jct with Northern Lights Blvd					Total	11769

134768 AVIATION DRIVE, ANCHORAGE							
0.000	Jct with Spenard Road	0.849	17	1160	910	799	678
0.849	Jct with Rutan Place					Total	678

134770 36TH AVENUE, ANCHORAGE							
0.000	Jct with Minnesota Drive	0.140	19	1180	1350	1417	198
0.140	Jct with Spenard Road	0.360	16	10865	10696	9110	3280
0.500	Jct with Arctic Blvd	0.380	16	14052	14663	12867	4889
0.880	Jct with C Street	0.110	16	15751	17834	18721	2059
0.990	Jct with A Street	0.220	16	20015	19816	18999	4180
1.210	Jct with Denali Street	0.290	16	18802	19227	16372	4748
1.500	Jct with Old Seward Highway	0.100	16	19543	21743	17465	1747
1.600	Jct with Seward Highway	0.220	16	17777	20040	18647	4102
1.820	Jct with LaTouche Street	0.310	16	14504	16658	16900	5239
2.130	Jct with MacInnes Street	0.400	16	15980	16381	17246	6898
2.530	Jct with Providence Drive					Total	37341

134771 36TH AVENUE W OF MINNESOTA, ANCHORAGE							
0.000	Jct with Iowa Street	0.260	17	2303	2212	2200	572
0.260	Jct with Lois Drive	0.260	17	1505	1831	1633	425
0.520	Jct with Minnesota Drive					Total	997

134772 36TH AVENUE E, ANCHORAGE							
0.000	Jct with Patterson Street	0.500	17	1385	1475	1651	826

Route/Mpt	Route Name/Description	Length(mi)	FC	08AADT	09AADT	10AADT	DVMT
134772	36TH AVENUE E, ANCHORAGE						
0.500	Jct with Muldoon Road	0.380	17	2601	2605	2830	1075
0.880	Jct with Gayot Drive					Total	1901
134773	MACINNES STREET, ANCHORAGE						
0.000	Jct with 36th Avenue	0.500	17	1596	1562	1628	814
0.500	Jct with Tudor Road					Total	814
134779	UAA DRIVE, ANCHORAGE						
0.000	Jct with Northern Lights Blvd	0.460	17	8725	8832	10311	4743
0.460	Jct with Providence Drive					Total	4743
134780	PROVIDENCE DRIVE, ANCHORAGE						
0.000	Jct with Lake Otis Parkway	0.580	16	11783	13390	15852	9194
0.580	Jct with UAA Drive	0.390	16	11899	10004	10314	4022
0.970	Jct with University Drive					Total	13217
134785	PATTERSON STREET S OF DEBARR, ANCHORAGE						
0.270	Jct with Debarr Road	0.480	17	2135	2305	1984	952
0.750	Jct with Sherwood Avenue					Total	952
134785S1	PATTERSON STREET S OF NORTHERN LIGHTS, ANCHORAGE						
0.080	Jct with Northern Lights Blvd	0.500	17	4361	5081	4990	2495
0.580	Jct with East 36th Avenue	0.500	17	3065	2871	3172	1586
1.080	Jct with Tudor Road					Total	4081
134795	BEAVER PLACE, ANCHORAGE						
0.000	Jct with Debarr Road	0.570	17	5878	6117	6171	3517
0.570	Jct with Baxter/Gill Way					Total	3517
134797	BAXTER ROAD, ANCHORAGE						
0.000	Jct with Beaver Place/Gill Way	0.440	17	5899	6073	6039	2657
0.440	Jct with Northern Lights Blvd	1.000	17	4295	4202	4316	4316
1.440	Jct with Tudor Road					Total	6973

Route/Mpt	Route Name/Description	Length(mi)	FC	08AADT	09AADT	10AADT	DVMT
134800	REEVE BOULEVARD, ANCHORAGE						
0.000	Jct with 5th Avenue	0.140	16	7696	7597	7584	1062
0.140	Jct with Commercial Drive	0.330	16	5864	6232	5776	1906
0.470	Jct with Viking Drive	0.480	16	4330	4368	4025	1932
0.950	Jct with Post Road					Total	4900
134810	COMMERCIAL DRIVE, ANCHORAGE						
0.000	Jct with Reeve Blvd	0.400	16	14831	12213	11766	4706
0.400	Jct with North Meyer Street	0.290	16	13778	11690	10385	3012
0.690	Jct with Mountain View Drive					Total	7718
134900	ARCTIC VALLEY RD - FT RICH NB RAMPS FRONTAGE RD						
0.000	Jct with Glenn NB - Arctic Valley Rd Ramp	1.000	9	923	950	1070	1070
1.000	Jct with Glenn NB - Fort Rich Off Ramp	0.300	9	10014	10350	10937	3281
1.300	Fort Rich Entrance Gate #2					Total	4351
134901	GLENN NB - ARCTIC VALLEY ROAD RAMP						
0.000	Jct with Glenn Highway	0.080	11	510	530	548	44
0.080	Jct with Arctic Valley Rd - Ft Rich NB Ramp					Total	44
134902	FORT RICH SHIP CREEK GATE - GLENN SB RAMP						
0.000	Jct with Road	0.060	11	2658	1376	1410	85
0.060	Jct with Glenn Highway					Total	85
134910	GLENN NB - FORT RICH OFF RAMP						
0.000	Jct with Glenn Highway	0.250	11	2940	3040	3473	868
0.250	Jct with Arctic Valley Rd - Ft Rich NB Ramp					Total	868
134915	GLENN SB - FORT RICH OFF RAMP						
0.000	Jct with Glenn Highway	0.220	11	1780	1840	2302	506
0.220	Jct with Ft Rich Gate #2					Total	506
134920	FORT RICH - GLENN NB ON RAMP						
0.000	Jct with Arctic Valley Rd	0.250	11	1830	1890	2404	601
0.250	Jct with Glenn Highway					Total	601

Route/Mpt	Route Name/Description	Length(mi)	FC	08AADT	09AADT	10AADT	DVMT
-----------	------------------------	------------	----	--------	--------	--------	------

134925 FORT RICH - GLENN SB ON RAMP							
0.000	Jct with Arctic Valley Rd - Ft Rich NB Ramp	0.270	11	2320	2400	3468	936
0.270	Jct with Glenn Highway					Total	936

135000 GLENN HIGHWAY							
0.000	Jct with Airport Heights Drive - PTR	0.663	11	37980	43450	47089	31220
0.663	Bragaw Street Overpass	1.047	11	45660	47200	53528	56044
1.710	Boniface Overpass	0.665	11	45910	47460	48650	32352
2.375	Jct with Glenn Hwy to Turpin Rd Ramp	0.868	11	48430	50070	51320	44546
3.243	Muldoon Overpass	1.581	11	56000	57890	59340	93817
4.824	Jct with Glenn NB - Arctic Valley Rd Ramp	1.494	11	51350	53090	54420	81303
6.318	Fort Rich Overpass - PTR	3.996	1	49850	51535	52824	211085
10.314	Eagle River Loop Overpass	1.756	1/11	42390	43820	44920	78880
12.070	Artillery Road Overpass	1.850	11	28490	29450	30190	55852
13.920	North Eagle River Overpass	1.994	11	32000	33080	33910	67617
15.914	South Birchwood Loop Underpass	3.433	11	34480	35790	36680	125922
19.347	North Birchwood Loop Overpass	0.995	11	31400	32590	33400	33233
20.342	Peters Creek Road Underpass	1.020	11	30210	31350	32130	32773
21.362	North Peters Creek Overpass	3.299	11/1	28150	29220	29950	98805
24.661	Eklutna Road Overpass - PTR	3.522	1	27454	28495	29644	104406
28.183	Old Glenn Highway Overpass	4.780	1	25260	26220	27280	130398
32.963	Jct with Glenn EB - Parks NB Ramp	1.019	1	6563	6211	7199	7336
33.982	Jct with Parks SB - Glenn EB Ramp - PTR	5.149	1	10924	11724	12180	62715
39.131	Jct with Inner Springer Loop	0.435	1	13840	13443	13970	6077
39.566	Jct with Colony Way South	0.621	1	11378	12210	12680	7874
40.187	Jct with Palmer/Wasilla Highway	0.521	1	12080	16333	14953	7791
40.708	Jct with Old Glenn at Palmer	0.247	1	10450	10390	10859	2682
40.955	Jct with Scott Road	1.261	1	8790	7690	7680	9684
42.216	Jct with Palmer-Fishhook Road	1.268	1	4100	3847	3950	5009
43.484	Jct with Farm Loop Road - PTR	10.072	1	2562	2725	2799	28192
53.556	Jct with Jonesville Mine Road - PTR	16.917	1	1393	1479	1529	25866
70.473	Jct with Chickaloon Branch Road	16.689	1	1430	1572	1596	26636
87.162	Jct with Victory Bible Camp Road	11.623	1	1760	1145	1236	14366
98.785	Caribou Creek	11.434	1	1210	994	1075	12292
110.219	Jct with Alascom Road	9.676	1	939	1040	1068	10334

Route/Mpt	Route Name/Description	Length(mi)	FC	08AADT	09AADT	10AADT	DVMT
-----------	------------------------	------------	----	--------	--------	--------	------

135000 GLENN HIGHWAY							
119.895	Eureka Lodge - PTR	12.704	1	753	798	866	11002
132.599	Nelchina DOT Maintenance Station	18.470	1	901	1086	836	15441
151.069	Jct with Lake Louise Road	12.776	1	867	1001	830	10604
163.845	Tolsona Creek	8.319	1	915	911	820	6822
172.164	Milepost 181	5.336	1	2189	1271	1388	7406
177.500	Jct with Aurora (School) Road	1.613	1		1996	1900	3065
179.113	Milepost 188	1.002	1	2642	2461	2312	2317
180.115	Jct with Richardson Highway					Total	1561760

135015 CAMPGROUND ACCESS ROAD, EAGLE RIVER							
0.000	Jct with Glenn NB - Eagle Rr Lp Off Ramp	0.770	17	700	768	770	593
0.770	State Prison					Total	593

135020 GLENN NB - EAGLE RIVER LOOP OFF RAMP							
0.000	Jct with Glenn Highway	0.260	11	7086	7154	7315	1902
0.260	Jct with Eagle River Loop					Total	1902

135025 GLENN SB - EAGLE RIVER LOOP OFF RAMP							
0.000	Jct with Glenn Highway	0.300	11	962	934	949	285
0.300	Jct with Eagle River Loop					Total	285

135030 EAGLE RIVER LOOP - GLENN NB ON RAMP							
0.000	Jct with Eagle River Loop	0.240	11	1007	996	965	232
0.240	Jct with Glenn Highway					Total	232

135035 EAGLE RIVER LOOP - GLENN SB ON RAMP							
0.000	Jct with Eagle River Loop	0.250	11	6629	6813	6862	1716
0.250	Jct with Glenn Highway					Total	1716

135100 HILAND ROAD, EAGLE RIVER							
0.000	Jct with Eagle River Loop	1.560	8	1660	1789	1800	2808
1.560	Chugach State Park Boundary	2.090	8	1590	1690	1685	3522
3.650	Jct with Road	0.100	8	570	570	570	57
3.750	Jct with Riverview Drive					Total	6387

Route/Mpt	Route Name/Description	Length(mi)	FC	08AADT	09AADT	10AADT	DVMT
-----------	------------------------	------------	----	--------	--------	--------	------

135200 OLD GLENN AT EAGLE RIVER							
0.000	Jct with Artillery Road	0.070	16	18914	17130	17057	1194
0.070	Jct with Eagle River Road	0.130	16	22666	17298	17689	2300
0.200	Jct with Monte Road	0.140	16	22679	16444	16171	2264
0.340	Jct with Business Blvd	0.440	16	18700	13490	13756	6053
0.780	Jct with Business Blvd	0.850	16	19795	17437	17839	15163
1.630	Jct with North Eagle River Access Road	2.290	16	5045	5290	5380	12320
3.920	Jct with Birchwood Loop Road	3.070	16	3260	3470	3500	10745
6.990	Jct with Birchwood Loop Road	1.150	17	2562	2730	2750	3163
8.140	Jct with Glenn NB - S Peters Creek Off Ramp	0.070	17	5789	6170	6220	435
8.210	Jct with Glenn SB - S Peters Creek Off Ramp	0.070	17	7262	6874	6920	484
8.280	Jct with Voyles Blvd	0.920	17	1222	1149	1160	1067
9.200	Jct with North Peters Creek Overpass					Total	55188

135201 GLENN NB - ARTILLERY RD RAMP							
0.000	Jct with Glenn Highway	0.250	11	7684	6861	7024	1756
0.250	Jct with Artillery Road					Total	1756

135202 ARTILLERY RD - GLENN NB RAMP							
0.000	Jct with Artillery Road	0.200	11	1804	1823	1638	328
0.200	Jct with Glenn Highway					Total	328

135203 GLENN SB - ARTILLERY RD RAMP							
0.000	Jct with Artillery Road - Glenn NB Ramp	0.250	11	1554	1699	1531	383
0.250	Jct with Artillery Road					Total	383

135204 ARTILLERY RD - GLENN SB RAMP							
0.000	Jct with Artillery Road	0.240	11	6641	6391	6604	1585
0.240	Jct with Glenn Highway					Total	1585

135205 MONTE ROAD, EAGLE RIVER							
0.150	Jct with Kantishna Drive	0.410	17	1861	1618	1362	558
0.560	Jct with Fireball Street					Total	558

Route/Mpt	Route Name/Description	Length(mi)	FC	08AADT	09AADT	10AADT	DVMT
135207 MEADOW CREEK DRIVE, EAGLE RIVER							
0.000	Jct with Old Eagle River Road	0.980	17	589	545	497	487
0.980	Jct with Eagle River Loop					Total	487
135210 BUSINESS BLVD, EAGLE RIVER							
0.000	Jct with Old Glenn at Eagle River	0.720	17	5528	5634	4726	3403
0.720	Jct with Eagle River Loop					Total	3403
135212 CORONADO STREET, EAGLE RIVER							
0.000	Jct with Old Glenn at Eagle River	0.510	17	1123	1357	1340	683
0.510	Jct with Eagle River Loop Spur					Total	683
135215 VFW ROAD, EAGLE RIVER							
0.000	Jct with Eagle River Road	0.470	19	452	288	377	177
0.470	Jct with Hidden Haven Drive					Total	177
135216 ARTILLERY ROAD, EAGLE RIVER							
0.000	Jct with Mausel Street (Artillery)	0.280	16	10172	9609	9491	2657
0.280	Jct with Old Glenn at Eagle River					Total	2657
135219 MAUSEL STREET, EAGLE RIVER							
0.000	Jct with Artillery Road	0.410	17	988	882	855	351
0.410	Jct with Banff Street					Total	351
135220 FARM AVENUE, EAGLE RIVER							
0.000	Jct with Old Glenn at Eagle River	0.490	17	1134	1152	1126	552
0.490	Jct with Breckenridge Drive					Total	552
135225 EAGLE RIVER ROAD, EAGLE RIVER							
0.000	Jct with Old Glenn at Eagle River	0.150	16	9720	10135	10308	1546
0.150	Jct with VFW Road - PTR	1.440	16	8110	8437	7563	10891
1.590	Jct with Eagle Loop Road	0.480	16	9482	9576	8686	4169
2.070	Jct with Crest View Lane	2.730	16/7	3552	3417	3018	8239
4.800	Jct with Wallace Street	5.820	8	1210	1290	1082	6297
10.620	Enter Chugach State Park	1.930	8	560	600	482	930

Route/Mpt	Route Name/Description	Length(mi)	FC	08AADT	09AADT	10AADT	DVMT
135225 EAGLE RIVER ROAD, EAGLE RIVER							
12.550	Jct with Spruce Street					Total	32073
135226 EAGLEWOOD DRIVE/LOOP, EAGLE RIVER							
0.000	Jct with Eagle River Road	1.250	17	330	350	350	438
1.250	Jct with Montague Loop (North)					Total	438
135227 MONTAGUE LOOP, EAGLE RIVER							
0.000	Jct with Eagle River Loop	0.480	17	2150	1934	1950	936
0.480	Jct with Eaglewood Drive					Total	936
135228 CREST VIEW LANE, EAGLE RIVER							
0.000	Jct with Eagle River Road	0.510	17	1174	870	880	449
0.510	Jct with War Admiral Road					Total	449
135229 EAGLE RIVER LANE, EAGLE RIVER							
0.210	Jct with Eagle River Road	0.580	17	995	1097	981	569
0.790	Jct with New England Road					Total	569
135230 OLD EAGLE RIVER ROAD							
0.000	Jct with Old Glenn at Eagle River	0.770	17/19	2259	1818	1726	1329
0.770	End of Road					Total	1329
135235 EAGLE RIVER LOOP, EAGLE RIVER							
0.000	Jct with Old Glenn at Eagle River	1.090	16	12130	8991	9024	9836
1.090	Jct with West Skyline Drive	0.790	16	9100	8087	8289	6548
1.880	Jct with Eagle River Road	0.750	16	13610	13146	13240	9930
2.630	Jct with Mills Bay Drive - PTR	1.670	16	11909	12684	12777	21338
4.300	Jct with Hiland Road	0.200	16/7	14890	14412	14520	2904
4.500	Jct with Campground Access Road	0.150	7	8190	8028	8627	1294
4.650	Jct with Glenn SB - Eagle River Loop Ramp					Total	51850
135236 SKYLINE DRIVE WEST, EAGLE RIVER							
0.000	Jct with Eagle River Loop	0.640	17	1258	1518	1718	1100
0.640	Jct with Jamie Drive					Total	1100

Route/Mpt	Route Name/Description	Length(mi)	FC	08AADT	09AADT	10AADT	DVMT
-----------	------------------------	------------	----	--------	--------	--------	------

135239 EAGLE RIVER LOOP SPUR, EAGLE RIVER							
0.000	Jct with Coronado Street	0.090	17	206	409	380	34
0.090	Jct with Eagle River Loop					Total	34

135240 NORTH EAGLE RIVER ACCESS ROAD							
0.000	Jct with Old Glenn at Eagle River	0.150	16	13000	13850	15456	2318
0.150	Jct with N Eagle Rr Access-Glenn NB Ramp	0.120	16	7420	7900	8982	1078
0.270	Jct with N Eagle Rr Access-Glenn SB Ramp	0.350	19	1890	2010	2020	707
0.620	End of Road					Total	4103

135241 GLENN NB - N EAGLE RIVER ACCESS RAMP							
0.000	Jct with Glenn Highway	0.320	11	2350	2500	2366	757
0.320	Jct with North Eagle River Access Road					Total	757

135242 GLENN SB - N EAGLE RIVER ACCESS RAMP							
0.000	Jct with Glenn Highway	0.310	11	4300	4580	4610	1429
0.310	Jct with North Eagle River Access Road					Total	1429

135243 NORTH EAGLE RIVER ACCESS - GLENN NB RAMP							
0.000	Jct with Eagle River North Access Road	0.700	11	4840	5160	5200	3640
0.700	Jct with Glenn Highway					Total	3640

135244 NORTH EAGLE RIVER ACCESS - GLENN SB RAMP							
0.000	Jct with North Eagle River Access Road	0.440	11	2320	2470	2022	890
0.440	Jct with Glenn Highway					Total	890

135245 FISH HATCHERY ROAD, BIRCHWOOD							
0.000	Jct with Old Glenn at Eagle River	0.280	9	600	640	535	150
0.280	Jct with Fish Hatcher Road					Total	150

135246 UPPER SKYLINE DRIVE, EAGLE RIVER							
0.290	Jct with McCrary Drive	0.480	17	289	459	453	217
0.770	Jct with Canyon View Drive					Total	217

Route/Mpt	Route Name/Description	Length(mi)	FC	08AADT	09AADT	10AADT	DVMT
135247	MCCRARY DRIVE, EAGLE RIVER						
0.000	Jct with Jamie Drive	0.150	17	654	700	710	107
0.150	Jct with Upper Skyline Drive					Total	107
135248	JAMIE DRIVE, EAGLE RIVER						
0.000	Jct with West Skyline Drive	0.560	17	594	821	760	426
0.560	Jct with McCrary Drive					Total	426
135249	CHAIN OF ROCK STREET, EAGLE RIVER						
0.000	Jct with Eagle River Road	0.550	17	1320	1410	1360	748
0.550	Jct with Kahiltna Drive					Total	748
135250	HOMESTEAD ROAD, BIRCHWOOD						
0.000	Jct with East Side Drive	0.200	17	1570	1546	1560	312
0.200	Jct with Settlers Drive					Total	312
135252	VOYLES BLVD, EAGLE RIVER						
0.000	Jct with Old Glenn at Eagle River	0.590	17	1690	1548	1560	920
0.590	Jct with Sheltering Spruce Avenue					Total	920
135256	CANYON VIEW DRIVE, EAGLE RIVER						
0.000	Jct with Upper Skyline Drive	0.120	17	360	405	410	49
0.120	Jct with Golden Eagle Drive					Total	49
135257	SHELTERING SPRUCE AVENUE, EAGLE RIVER						
0.000	Jct with Voyles Blvd	0.190	17	1030	1100	1110	211
0.190	Jct with Northwoods Drive					Total	211
135258	EAST SIDE DRIVE, BIRCHWOOD						
0.000	Jct with Old Glenn at Eagle River	0.300	17	1570	1400	1410	423
0.300	Jct with Homestead Road					Total	423
135259	GOLDEN EAGLE DRIVE, EAGLE RIVER						
0.000	Jct with Canyon View Drive	0.460	17	260	287	290	133
0.460	End of Road					Total	133

Route/Mpt	Route Name/Description	Length(mi)	FC	08AADT	09AADT	10AADT	DVMT
-----------	------------------------	------------	----	--------	--------	--------	------

135260 BILL STEPHENS ROAD, EAGLE RIVER							
0.000	Jct with Old Glenn at Eagle River	0.460	17	3017	3210	3230	1486
0.460	Jct with Chambers Lane					Total	1486

135400 BIRCHWOOD LOOP ROAD, BIRCHWOOD							
0.000	Jct with Old Glenn at Eagle River	0.590	17	1540	2083	2788	1645
0.590	Jct with Glenn NB - S Birchwood Off Ramp	0.100	17	3000	2808	2830	283
0.690	Jct with Glenn SB - S Birchwood Off Ramp	0.190	17	4350	3924	3950	751
0.880	Jct with Hillcrest Drive	0.120	17	2500	2288	2016	242
1.000	Jct with Chugiak HS Exit Road	0.860	17	1270	1350	1304	1121
1.860	Jct with Birchtree Street	2.230	17	840	890	854	1904
4.090	Jct with Jayhawk Drive	0.960	17	420	440	362	348
5.050	Jct with North Birchwood Road	1.150	17	2750	2535	2550	2933
6.200	Jct with Glenn SB - N Birchwood Off Ramp	0.100	17	4930	3899	4326	433
6.300	Jct with Glenn NB - N Birchwood Off Ramp	0.320	17	3730	3284	4067	1301
6.620	Jct with Old Glenn at Eagler River					Total	10960

135405 GLENN SB - S BIRCHWOOD OFF RAMP							
0.000	Jct with S Birchwood - Glenn NB On Ramp	0.380	11	610	471	470	179
0.380	Jct with Birchwood Loop Road					Total	179

135407 SOUTH BIRCHWOOD - GLENN SB ON RAMP							
0.000	Jct with Glenn SB - S Birchwood Off Ramp	0.370	11	2020	2161	2180	807
0.370	Jct with Glenn Highway					Total	807

135410 GLENN NB - S BIRCHWOOD OFF RAMP							
0.000	Jct with Glenn Highway	0.350	11	1910	1982	2000	700
0.350	Jct with Birchwood Loop Road					Total	700

135412 SOUTH BIRCHWOOD - GLENN NB ON RAMP							
0.000	Jct with Birchwood Loop Road	0.510	11	580	453	460	235
0.510	Jct with Glenn Highway					Total	235

135415 HILLCREST DRIVE, EAGLE RIVER							
0.000	Jct with Birchwood Loop Road	0.420	17	660	805	810	340

Route/Mpt	Route Name/Description	Length(mi)	FC	08AADT	09AADT	10AADT	DVMT
135415	HILLCREST DRIVE, EAGLE RIVER						
0.420	Jct with Cline Street					Total	340
135420	GLENN NB - N BIRCHWOOD OFF RAMP						
0.000	Jct with Glenn Highway	0.270	11	1960	2106	2120	572
0.270	Jct with Birchwood Loop Road					Total	572
135422	NORTH BIRCHWOOD - GLENN NB ON RAMP						
0.000	Jct with Glenn NB - N Birchwood Off Ramp	0.270	11	1220	1006	1010	273
0.270	Jct with Glenn Highway					Total	273
135425	GLENN SB - N BIRCHWOOD OFF RAMP						
0.000	Jct with Glenn Highway	0.220	11	1020	1012	1020	224
0.220	Jct with N Birchwood - Glenn SB On Ramp					Total	224
135427	NORTH BIRCHWOOD - GLENN SB ON RAMP						
0.000	Jct with Glenn SB - N Birchwood Off Ramp	0.220	11	2210	2009	2020	444
0.220	Jct with Glenn Highway					Total	444
135435	GLENN NB - SOUTH PETERS CREEK OFF RAMP						
0.000	Jct with Glenn Highway	0.200	16	3053	3250	3270	654
0.200	Jct with Old Glenn at Eagle River					Total	654
135437	SOUTH PETERS CREEK - GLENN NB ON RAMP						
0.000	Jct with Old Glenn at Eagle River	0.380	16	953	1020	1030	391
0.380	Jct with Glenn Highway					Total	391
135440	GLENN SB - SOUTH PETERS CREEK OFF RAMP						
0.000	Jct with Glenn Highway	0.250	16	734	780	790	198
0.250	Jct with Old Glenn at Eagle River					Total	198
135442	SOUTH PETERS CREEK - GLENN SB ON RAMP						
0.000	Jct with Old Glenn at Eagle River	0.250	16	3204	3410	3430	858
0.250	Jct with Glenn Highway					Total	858

Route/Mpt	Route Name/Description	Length(mi)	FC	08AADT	09AADT	10AADT	DVMT
135445 JAYHAWK DRIVE, BIRCHWOOD							
0.000	Jct with Birchwood Loop Road	0.830	17/19	450	480	559	464
0.830	Jct with Bowery Lane					Total	464
135460 BIRCHWOOD SPUR, BIRCHWOOD							
0.000	Jct with Birchwood Loop Road	1.410	17	1170	1016	1020	1438
1.410	Airport Runway					Total	1438
135470 PILOTS ROAD, BIRCHWOOD							
0.000	Jct with Tarika Avenue	0.210	17	810	860	776	163
0.210	Jct with Birchwood Loop Road					Total	163
135472 TARIKA AVENUE, BIRCHWOOD							
0.000	Jct with Sunset Boulevard	0.410	17	761	810	820	336
0.410	Jct with Pilots Road					Total	336
135473 SUNSET BOULEVARD, BIRCHWOOD							
0.490	Jct with Jayhawk Drive	0.110	17	670	641	650	72
0.600	Jct with Tarika Avenue					Total	72
135550 NORTH PETERS CREEK OVERPASS							
0.000	Jct with Old Glenn at Eagle River	0.210	17	815	870	880	185
0.210	Jct with Settlers Drive					Total	185
135551 SETTLERS DRIVE, EAGLE RIVER							
0.000	Jct with Mirror Lake Drive	0.870	17	260	280	349	304
0.870	Jct with Homestead Road					Total	304
135555 GLENN NB - NORTH PETERS CREEK OFF RAMP							
0.000	Jct with Glenn Highway	0.210	11	396	420	420	88
0.210	Jct with North Peters Creek Overpass					Total	88
135560 GLENN SB - NORTH PETERS CREEK OFF RAMP							
0.000	Jct with Glenn Highway	0.210	11	315	340	340	71
0.210	Jct with North Peters Creek Overpass					Total	71

Route/Mpt	Route Name/Description	Length(mi)	FC	08AADT	09AADT	10AADT	DVMT
-----------	------------------------	------------	----	--------	--------	--------	------

135565 NORTH PETERS CREEK - GLENN NB ON RAMP

0.000	Jct with North Peters Creek Overpass	0.230	11	299	320	320	74
0.230	Jct with Glenn Highway					Total	74

135570 NORTH PETERS CREEK - GLENN SB ON RAMP

0.000	Jct with North Peters Creek Overpass	0.230	11	435	460	460	106
0.230	Jct with Glenn Highway					Total	106

135600 OLD GLENN AT MIRROR LAKE

0.000	Mirror Lake Parking Lot	0.310	9	250	260	115	36
0.310	Jct with Mirror Lake Exit NB	0.760	9	510	495	416	316
1.070	Jct with Mirror Lake NB - Glenn NB Ramp	0.140	9	420	440	445	62
1.210	Jct with Glenn SB - Mirror Lake Exit Ramp					Total	414

135605 GLENN NB - OLD GLENN AT MIRROR LAKE RAMP

0.000	Jct with Glenn Highway NB	0.120	11	131	140	247	30
0.120	Jct with Mirror Lake Access Road					Total	30

135610 GLENN SB - MIRROR LAKE EXIT RAMP

0.000	Jct with Glenn Highway SB	0.220	11	100	100	112	25
0.220	Jct with Mirror Lake Access Road					Total	25

135615 OLD GLENN AT MIRROR LAKE - GLENN NB RAMP

0.000	Jct with Mirror Lake Access Road	0.520	11	140	150	128	67
0.520	Jct with Glenn Highway					Total	67

135620 OLD GLENN AT MIRROR LAKE - GLENN SB ON RAMP

0.000	Jct with Mirror Lake Access Road	0.320	11	310	320	233	75
0.320	Jct with Glenn Highway					Total	75

135700 EKLUTNA VILLAGE ROAD

0.000	Jct with Old Glenn at Eklutna	0.531	8	850	762	903	479
0.531	End of Road					Total	479

Route/Mpt	Route Name/Description	Length(mi)	FC	08AADT	09AADT	10AADT	DVMT
-----------	------------------------	------------	----	--------	--------	--------	------

135701 GLENN NB - EKLUTNA OFF RAMP							
0.000	Jct with Glenn Highway NB	0.226	11	280	290	300	68
0.226	Jct with Eklutna Village Road					Total	68
135702 GLENN SB - EKLUTNA OFF RAMP							
0.000	Jct with Glenn Highway SB	0.177	11	210	284	290	51
0.177	Jct with Eklutna Village Road					Total	51
135703 EKLUTNA - GLENN NB ON RAMP							
0.000	Jct with Eklutna Village Road	0.178	11	190	200	200	36
0.178	Jct with Glenn Highway					Total	36
135704 EKLUTNA - GLENN SB ON RAMP							
0.000	Jct with Eklutna Village Road	0.289	11	660	690	710	205
0.289	Jct with Glenn Highway					Total	205
135730 EKLUTNA LAKE ROAD, EKLUTNA							
0.000	Jct with Old Glenn at Eklutna	2.369	8	510	540	550	1303
2.369	Entering Chugach State Park	7.205	8/7	500	530	515	3711
9.574	End of Road					Total	5014
135750 OLD GLENN AT EKLUTNA							
0.000	Jct with Glenn NB - Thunderbird Falls Ramp	0.500	8	560	626	640	320
0.500	Jct with Eklutna Lake Road	0.374	8	780	820	789	295
0.874	Jct with Eklutna Village Road					Total	615
135751 GLENN NB - THUNDERBIRD FALLS OFF RAMP							
0.000	Jct with Glenn Highway	0.160	11	410	477	490	78
0.160	Old Glenn at Eklutna					Total	78
135752 THUNDERBIRD FALLS - GLENN NB ON RAMP							
0.000	Jct with Old Glenn at Eklutna	0.120	11	70	136	140	17
0.120	Jct with Glenn Highway					Total	17

Route/Mpt	Route Name/Description	Length(mi)	FC	08AADT	09AADT	10AADT	DVMT
-----------	------------------------	------------	----	--------	--------	--------	------

136000 OLD GLENN AT PALMER							
0.000	Jct with Glenn SB - Old Glenn at Palmer	0.335	7	1440	1470	1245	417
0.335	Jct with Glenn NB - Old Glenn at Palmer	8.276	7	2189	2849	2536	20988
8.611	Jct with Knik River Road	2.191	7	2720	2790	2410	5280
10.802	Jct with McKechnie Loop	0.775	7	3580	3004	4002	3102
11.577	Jct with Bodenburg Loop (S End)	1.046	7	3060	3655	3660	3828
12.623	Jct with Bodenburg Loop (N End)	2.034	7	4800	4261	4100	8339
14.657	Jct with Maud Road	1.472	7	5090	5026	5030	7404
16.129	Jct with Clark/Wolverine Road	1.527	7	8547	8500	8204	12528
17.656	Jct with Airport Road	0.492	7	8300	8011	7940	3906
18.148	Jct with South Valley Way	0.142	7	10783	10510	10420	1480
18.290	Jct with South Alaska Street	0.129	7	10150	9108	9030	1165
18.419	Jct with Glenn Highway					Total	68437

136005 GLENN NB - OLD GLENN AT PALMER OFF RAMP							
0.000	Jct with Glenn Highway	0.421	1	1130	1100	1132	477
0.421	Jct with Old Glenn Highway					Total	477

136008 GLENN SB - OLD GLENN AT PALMER EB RAMP							
0.000	Jct with Glenn Highway	0.174	1	240	230	290	50
0.174	Jct with Old Glenn Highway					Total	50

136010 OLD GLENN AT PALMER WB - GLENN SB RAMP							
0.000	Jct with Old Glenn at Palmer	0.342	1	1080	1050	1039	355
0.342	Jct with Glenn Highway					Total	355

136015 OLD GLENN AT PALMER - GLENN NB ON RAMP							
0.000	Jct with Old Glenn at Palmer	0.297	1	280	270	321	95
0.297	Jct with Glenn Highway					Total	95

136035 KNIK RIVER ROAD, PALMER							
0.000	Jct with Old Glenn at Palmer	9.562	9	581	614	620	5928
9.562	Hunter Creek Bridge	1.599	9	130	140	140	224
11.161	End of Road					Total	6152

Route/Mpt	Route Name/Description	Length(mi)	FC	08AADT	09AADT	10AADT	DVMT
136042 MCKECHNIE LOOP, PALMER							
0.000	Jct with Old Glenn at Palmer	0.964	9	270	270	191	184
0.964	Jct with Old Glenn at Palmer					Total	184
136045 BODENBURG LOOP, PALMER							
0.000	Jct with Old Glenn at Palmer	2.409	8	524	561	560	1349
2.409	Jct with Bodenburg Spur	3.320	8	420	483	480	1594
5.729	Jct with Old Glenn at Palmer					Total	2943
136046 PLUMLEY ROAD, PALMER							
0.000	Jct with Old Glenn at Palmer	1.283	8/9	793	933	930	1193
1.283	Jct with Caudill Road					Total	1193
136050 MARTH ROAD, PALMER							
0.000	Jct with Old Glenn at Palmer	0.710	9	170	170	126	89
0.710	Jct with Plumley Road					Total	89
136065 SMITH ROAD, PALMER							
0.000	Jct with Old Glenn at Palmer	0.585	9	1425	1390	1380	807
0.585	Jct with Smith Road Extension	1.003	9	399	390	390	391
1.588	Jct with Maud Road					Total	1198
136074 CLARK ROAD, PALMER							
0.000	Jct with Wolverine Road	0.492	9	200	190	188	92
0.492	Jct with Vista Circle					Total	92
136075 CLARK/WOLVERINE, PALMER							
0.000	Jct with Old Glenn at Palmer	0.732	8	2328	2270	2250	1647
0.732	Jct with Huntley Road	2.189	8	1230	1200	1460	3196
2.921	Jct with Wolverine Road					Total	4843
136076 WOLVERINE ROAD, PALMER							
0.000	Jct with Clark Road	2.865	9	780	678	670	1920
2.865	Wolverine Creek Bridge	0.944	9	330	320	345	326
3.809	Nash Farm	2.025	9	230	327	320	648

Route/Mpt	Route Name/Description	Length(mi)	FC	08AADT	09AADT	10AADT	DVMT
-----------	------------------------	------------	----	--------	--------	--------	------

136076	WOLVERINE ROAD, PALMER						
5.834	End of Road					Total	2893

136077	HUNTLEY ROAD, PALMER						
0.000	Jct with Clark/Wolverine	0.955	9	220	453	450	430
0.955	End of Road					Total	430

136205	BODENBURG SPUR, PALMER						
0.000	Jct with Bodenburg Loop	0.315	9	90	90	74	23
0.315	End of Road					Total	23

136260	MAUD ROAD, PALMER						
0.000	Jct with Old Glenn at Palmer	0.499	9	1350	1320	1341	669
0.499	Jct with Smith Road	1.287	9	758	740	730	940
1.786	End of Road					Total	1609

136350	MOORE ROAD, PALMER						
0.000	Jct with Glenn Highway	0.203	9	910	890	1066	216
0.203	Jct with Helen Drive					Total	216

136400	MATANUSKA SPUR ROAD EAST, PALMER						
0.000	Jct with Glenn Highway	0.775	9	48	50	50	39
0.775	End of Road					Total	39

136430	COLONY SCHOOL ROAD, PALMER						
0.000	Jct with Trunk Road	1.119	8	4050	4088	4308	4821
1.119	Jct with 49th State Street					Total	4821

136640	MARSH ROAD, PALMER						
0.000	Jct with Glenn Highway	0.539	9	640	620	610	329
0.539	End of Road					Total	329

136700	CRIMSONVIEW DR, PALMER						
0.000	Jct with Glenn Highway	0.402	9	340	330	370	149
0.402	End of Road					Total	149

Route/Mpt	Route Name/Description	Length(mi)	FC	08AADT	09AADT	10AADT	DVMT
-----------	------------------------	------------	----	--------	--------	--------	------

136800 PALMER/WASILLA HIGHWAY							
0.000	Jct with Glenn Highway	0.868	6	14028	14337	13926	12088
0.868	Jct with Hemmer Road	2.007	6			14891	29886
2.875	Jct with 49th State Street - PTR	1.157	6	13070	12741	12635	14619
4.032	Jct with Trunk Road	2.121	14	13340	13000	13105	27796
6.153	Jct with Hyer Road	2.068	14	14340	13133	14713	30426
8.221	Jct with Seward Meridian Parkway	1.843	14	11653	11360	13549	24971
10.064	Jct with Parks Highway	1.290	14	11370	11460	12443	16051
11.354	Jct with Knik-Goose Bay Road					Total	155837

136805 49TH STATE STREET, PALMER							
0.515	Jct with Palmer/Wasilla Highway	0.770	8	3730	4215	4220	3249
1.285	Jct with East Colony Way					Total	3249

136807 MCLEOD ROAD, PALMER							
0.000	Jct with Outer Springer Loop	0.511	9	270	270	352	180
0.511	End of Road					Total	180

136817 GROVER LANE, PALMER							
0.000	Jct with Outer Springer Loop	0.486	9	400	400	364	177
0.486	End of Road					Total	177

136820 COLLIER ROAD, PALMER							
0.000	Start of Road	0.601	9	60	60	79	47
0.601	Jct with Glenn Highway					Total	47

136821 GUNNYSACK ROAD, PALMER							
0.000	Jct with Outer Springer Loop	0.249	9	90	90	91	23
0.249	End of Road					Total	23

136826 LAWALTER ROAD, PALMER							
0.000	Jct with Outer Springer Loop	0.237	9	90	90	97	23
0.237	End of Road					Total	23

Route/Mpt	Route Name/Description	Length(mi)	FC	08AADT	09AADT	10AADT	DVMT
136846	IRWIN ROAD, PALMER						
0.000	Jct with Palmer/Wasilla Highway	0.158	9	230	230	163	26
0.158	Jct with Irwin Loop					Total	26
136848	HEMMER ROAD, PALMER						
0.000	Jct with Palmer/Wasilla Highway	0.248	8	1850	1499	1490	370
0.248	Jct with West Arctic Avenue					Total	370
136850	ALASKA STREET, PALMER						
0.000	Jct with West Evergreen Avenue	0.502	7	5000	4619	4580	2299
0.502	Jct with Old Glenn at Palmer					Total	2299
136900	INNER SPRINGER LOOP, PALMER						
0.000	Jct with Glenn Highway	1.055	9	1250	1220	1254	1323
1.055	Jct with Outer Springer Loop	0.998	9	1123	1090	1080	1078
2.053	Jct with Outer Springer Loop	0.399	8	3442	3516	3490	1393
2.452	Jct with Glenn Highway					Total	3793
136910	OUTER SPRINGER LOOP, PALMER						
0.000	Jct with Glenn Highway	2.049	9	422	410	410	840
2.049	Jct with Inner Springer Loop	0.999	9	710	690	922	921
3.048	Jct with Grover Lane	0.747	9	584	632	630	471
3.795	Jct with Lawalter Road	0.995	9	1610	1462	1450	1443
4.790	Jct with South Chugach Street	0.249	8	2724	2790	2770	690
5.039	Jct with Inner Springer Loop					Total	4364
136920	CROWTHER ROAD, PALMER						
0.000	Jct with Inner Springer Loop	0.256	9	250	396	390	100
0.256	End of Road					Total	100
137000	PALMER-FISHHOOK ROAD, MATSU						
0.000	Jct with Glenn Highway	1.427	7	4080	3884	4217	6018
1.427	Jct with Farm Loop Road	1.011	7	3750	4357	4400	4448
2.438	Jct with Trunk Road	1.295	7	3803	3830	3870	5012
3.733	Jct with Cunningham Road	3.095	7	2860	2880	2266	7013

Route/Mpt	Route Name/Description	Length(mi)	FC	08AADT	09AADT	10AADT	DVMT
-----------	------------------------	------------	----	--------	--------	--------	------

137000 PALMER-FISHHOOK ROAD, MATSU							
6.828	Jct with Wasilla/Fishhook Road	0.295	8	1240	1250	1260	372
7.123	Jct with Edgerton Parks Road	6.632	8	511	548	531	3522
13.755	Jct with Archangel Road	3.482	8	510	510	755	2629
17.237	Jct with Gold Chord Road					Total	29013

137300 COLONY WAY SOUTH, PALMER							
0.000	Jct with Glenn Highway	0.518	8	2440	2380	2244	1162
0.518	Jct with East Fireweed Avenue	0.116	8	3390	3300	5070	588
0.634	Jct with West Evergreen Avenue					Total	1751

137320 VALLEY WAY, PALMER							
0.073	Jct with East Elmwood Avenue	0.092	7	3130	2736	2967	273
0.165	Jct with East Dahlia Avenue	0.465	9	1241	1210	1044	485
0.630	Jct with Old Glenn at Palmer					Total	758

137324 DAHLIA AVENUE EAST, PALMER							
0.000	Jct with Valley Way	0.170	7	1750	1869	1391	236
0.170	Jct with South Denali Street	0.155	7	1430	1390	1380	214
0.325	Jct with South Gulkana Street					Total	450

137325 GULKANA STREET SOUTH, PALMER							
0.199	Jct with East Evergreen Avenue	0.048	7	543	541	540	26
0.247	Jct with East Dahlia Avenue					Total	26

137326 EVERGREEN AVENUE EAST, PALMER							
0.000	Jct with South Gulkana Street	0.336	7	1068	1040	1030	346
0.336	Jct with FAA Road					Total	346

137327 EVERGREEN AVENUE WEST, PALMER							
0.041	Jct with South Colony Way	0.259	7	11680	9026	9510	2463
0.300	Jct with Palmer/Wasilla Highway					Total	2463

137328 FIREWEED AVENUE EAST, PALMER							
0.252	Jct with South Chugach Street	0.150	7	2750	2882	2860	429

Route/Mpt	Route Name/Description	Length(mi)	FC	08AADT	09AADT	10AADT	DVMT
-----------	------------------------	------------	----	--------	--------	--------	------

137328	FIREWEED AVENUE EAST, PALMER						
0.402	Jct with South Colony Way					Total	429

137329	CHUGACH STREET SOUTH (FIREWEED), PALMER						
0.000	Jct with Outer Springer Loop	0.889	8	3226	3140	3110	2765
0.889	Jct with East Fireweed Avenue	0.071	8	415	400	400	28
0.960	Jct with East Elmwood Avenue					Total	2793

137500	SCOTT ROAD, PALMER						
0.000	Jct with Glenn Highway	1.772	9	400	390	290	514
1.772	End or Road					Total	514

137700	WILLOW-FISHHOOK ROAD, MATSU						
0.000	Jct with Gold Chord Road	6.461	8	85	90	90	581
6.461	Jct with Craigie Creek Road	10.185	8	130	137	140	1426
16.646	Willow Creek Bridge	4.356	8	210	220	157	684
21.002	Jct with Archangel Drive	5.943	8	248	209	210	1248
26.945	Jct with 4 Mile Road	3.585	8	471	490	512	1836
30.530	Jct with Willow Station Road	0.825	8	534	492	510	421
31.355	Jct with Parks Highway					Total	6196

137705	WERNER ROAD, PALMER						
0.000	Jct with Palmer-Fishhook Road	0.504	9	313	310	310	156
0.504	Jct with Biscane Drive					Total	156

137708	MOFFIT ROAD, PALMER						
0.000	Jct with Palmer-Fishhook Road	0.530	9	118	120	120	64
0.530	End of Road					Total	64

137711	CAMPBELL ROAD, PALMER						
0.000	Jct with Palmer-Fishhook Road	0.504	9	207	200	200	101
0.504	End of Road					Total	101

137721	CUNNINGHAM ROAD, PALMER						
0.000	Jct with Palmer-Fishhook Road	0.246	9	106	100	100	25

Route/Mpt	Route Name/Description	Length(mi)	FC	08AADT	09AADT	10AADT	DVMT
137721	CUNNINGHAM ROAD, PALMER						
0.246	Jct with Maverick Drive					Total	25
137725	FALK STREET, PALMER						
0.000	Jct with Palmer-Fishhook Road	0.374	9	390	380	427	160
0.374	Jct with Weltn Way					Total	160
137731	EDGERTON PARKS ROAD, PALMER						
0.000	Jct with Palmer-Fishhook Road	2.590	9	320	310	310	803
2.590	End of Road					Total	803
137746	GOLD CHORD ROAD, PALMER						
0.000	Jct with Willow Fishhook Road	1.398	8	420	440	433	605
1.398	End of Road					Total	605
137770	4 MILE ROAD, WILLOW						
0.000	Jct with Willow Fishhook Road	1.000	9	28	30	30	30
1.000	End of Road					Total	30
137790	WILLOW STATION ROAD, WILLOW						
0.000	Jct with Willow Fishhook Road	1.090	9	301	300	300	327
1.090	Jct with Road to Trading Post	0.490	9	348	350	350	172
1.580	Jct with Parks Highway					Total	499
137900	FARM LOOP ROAD, PALMER						
0.000	Jct with Glenn Highway	2.830	9	274	270	270	764
2.830	Jct with Palmer-Fishhook Road					Total	764
137910	LOSSING ROAD, PALMER						
0.000	Jct with Farm Loop Road	0.486	9	174	170	170	83
0.486	End of Road					Total	83
137914	ARCHIE ROAD, PALMER						
0.000	Jct with Glenn Highway	0.587	9	340	330	318	187
0.587	End of Road					Total	187

Route/Mpt	Route Name/Description	Length(mi)	FC	08AADT	09AADT	10AADT	DVMT
138000	BUFFALO MINE/MOOSE CREEK ROAD, MATSU						
0.000	Jct with Glenn Highway	6.506	9	276	290	300	1952
6.506	End of Road					Total	1952
138020	58 MILE ROAD WEST, MATSU						
0.000	Jct with Glenn Highway	1.034	9	444	450	450	465
1.034	Palmer Correctional Center					Total	465
138060	JONESVILLE MINE ROAD NORTH, MATSU						
0.000	Jct with Glenn Highway	1.734	9	330	348	350	607
1.734	Jct with Jonesville Mine Road West					Total	607
138061	JONESVILLE MINE ROAD WEST, MATSU						
0.000	Jct with Jonesville Mine Road North	0.606	9	50	50	50	30
0.606	End of Road					Total	30
138063	ESKA ROAD, SUTTON						
0.000	Jct with Jonesville Mine Road West	0.660	9	140	140	140	92
0.660	Jct with Road					Total	92
138130	CHICKALOON ROAD, MATSU						
0.000	Jct with Glenn Highway	1.771	9	110	120	76	135
1.771	Jct with Road					Total	135
138153	VICTORY BIBLE CAMP ROAD, MATSU						
0.000	Jct with Glenn Highway	1.031	8	100	110	177	182
1.031	Victory Bible Camp					Total	182
160101	VINE ROAD, WASILLA						
0.000	Jct with Knik-Goose Bay Road	0.639	9	4619	4500	4460	2850
0.639	Jct with Hollywood Road	2.754	9	2693	2630	3133	8628
3.393	Jct with Parks Highway					Total	11478
160102	HOLLYWOOD ROAD (PHENIX), WASILLA						
0.000	Jct with Claiborne Drive	0.133	8	80	80	80	11

Route/Mpt	Route Name/Description	Length(mi)	FC	08AADT	09AADT	10AADT	DVMT
-----------	------------------------	------------	----	--------	--------	--------	------

160102	HOLLYWOOD ROAD (PHENIX), WASILLA						
0.133	Jct with Phenix Avenue					Total	11

160300	SPRUCE AVENUE, WASILLA						
0.920	Jct with Lucille Road	1.000	17	1711	2140	2120	2120
1.920	Jct with Lucus Road	1.040	17	792	1306	1300	1352
2.960	Jct with Church Road					Total	3472

170000	PARKS HIGHWAY						
0.000	Jct with Parks SB - Glenn WB Ramp	0.945	11	23839	26756	28483	26916
0.945	Trunk Road Overpass	1.635	11	22826	23740	25530	41742
2.580	Hyer/Fairview Loop Overpass	1.580	11	23924	26342	26391	41698
4.160	Seward Meridian Parkway Overpass - PTR	1.730	11	28543	29688	30557	52864
5.890	Jct with Palmer/Wasilla Highway	0.720	11	33420	34471	33253	23942
6.610	Jct with Crusey Street	0.390	11	26458	27520	28330	11049
7.000	Jct with Knik-Goose Bay Road/Main Street	0.300	11	29164	30330	31220	9366
7.300	Jct with Lucille Street	1.030	11	23115	25100	24030	24751
8.330	Jct with Lucus Road	1.010	11	20420	19529	20186	20388
9.340	Jct with Church Road	3.220	11/1		19187	19203	61834
12.560	Jct with Vine Road	1.000	1	19210	17571	18467	18467
13.560	Jct with Pittman Road	3.550	1	10710	13415	14199	50406
17.110	Jct with Big Lake Road	4.730	1	6190	6624	6402	30281
21.840	Little Susitna River Bridge	10.220	1	4100	3695	3790	38734
32.060	Jct with Nancy Lake Parkway	1.910	1	4190	3859	3960	7564
33.970	Jct with Long Lake Road	0.480	1	4266	4480	4600	2208
34.450	Jct with Willow Station Road	1.570	1	3210	3370	3460	5432
36.020	Jct with Willow Fishhook Road - PTR	3.490	1	2733	2870	2946	10282
39.510	Little Willow Creek Bridge	6.250	1	2680	2810	2880	18000
45.760	Milepost 81	2.160	1	2384	2500	2570	5551
47.920	Kashwitna River Bridge	5.530	1	2670	2800	2870	15871
53.450	Sheep Creek Bridge	7.710	1	2000	2574	2640	20354
61.160	Montana Creek Bridge	2.160	1	2181	2250	2330	5033
63.320	Jct with Talkeetna Spur Road	5.430	1	1570	1479	1530	8308
68.750	Susitna River Bridge	10.820	1	1410	1648	1710	18502
79.570	Jct with Petersville Road	2.210	1	1410	1430	1500	3315

Route/Mpt	Route Name/Description	Length(mi)	FC	08AADT	09AADT	10AADT	DVMT
-----------	------------------------	------------	----	--------	--------	--------	------

170000 PARKS HIGHWAY							
81.780	Milepost 117 - PTR	15.730	1	1123	1137	1190	18719
97.510	Chulitna River Bridge	14.290	1	987	1241	1300	18577
111.800	Jct with Byers Lake Wayside Road	16.230	1	1150	1160	1210	19638
128.030	Little Coal Creek Bridge	10.716	1	1680	1149	1314	14081
138.746	Hurricane Gulch	11.074	1		1119	1367	15138
149.820	East Fork Chulitna River	24.680	1	1644	1594	1856	45806
174.500	Jct with Denali Highway	19.991	1	2193	1306	1422	28427
194.491	Milepost 230	7.230	1		2378	2563	18530
201.721	Jct with Denali National Park Road	0.765	1	3094	2892	3185	2437
202.486	ERA Helicopter Pad	2.762	1		2713	3384	9347
205.248	Roadside Rest Area	7.981	1			2572	20527
213.229	Jct with Hilltop Road	10.537	1	1932	2000	1925	20284
223.766	Turnout	16.481	1		1530	1151	18970
240.247	Nenana River at Rex	7.675	1	1156	1186	1821	13976
247.922	Jct with Clear Road - PTR	6.360	1	1406	1227	1337	8503
254.282	76 Station	18.797	1		1461	1513	28440
273.079	Alaska Railroad - N of Milepost 308	32.794	1	1723	1636	1795	58865
305.873	Jct with Old Nenana Highway - PTR	7.644	1	2353	2476	2538	19400
313.517	Jct with Old Nenana Highway	0.780	1/11	3992	3911	4029	3143
314.297	Jct with Gold Hill Road	3.274	11	4777	5761	6091	19942
317.571	Jct with Sheep Creek Road	0.938	11	7678	7996	8173	7666
318.509	Chena River - PTR	0.710	11	14794	15268	15808	11224
319.219	Chena River	1.358	11	14980	14750	14995	20363
320.577	Jct with University Avenue	1.190	11	12070	12485	12723	15140
321.767	Jct with Peger Road - PTR	0.942	11	13719	13285	13766	12968
322.709	Jct with 28th Avenue	0.979	11	14283	14716	15847	15514
323.688	Jct with Richardson Highway					Total	1058483

170001 PARKS EB - TRUNK RD OFF RAMP, MATSU							
0.000	Jct with Parks Highway	0.189	1	1210	1220	1368	259
0.189	Jct with Trunk Road					Total	259

170002 TRUNK RD - PARKS EB ON RAMP, MATSU							
0.000	Jct with Trunk Road	0.104	1	2700	2720	2658	276

Route/Mpt	Route Name/Description	Length(mi)	FC	08AADT	09AADT	10AADT	DVMT
-----------	------------------------	------------	----	--------	--------	--------	------

170002	TRUNK RD - PARKS EB ON RAMP, MATSU						
0.104	Jct with Parks Highway					Total	276

170003	MATANUSKA SPUR ROAD WEST, WASILLA						
0.000	Jct with East Fireweed Road	0.445	9	166	160	160	71
0.445	End of Road					Total	71

170004	GLENN WB - PARKS NB RAMP						
0.000	Jct with Glenn Highway WB	0.443	1	2363	2510	2761	1223
0.443	Jct with Parks Highway NB					Total	1223

170006	TRUNK ROAD, PALMER						
0.132	Jct with Parks WB-Trunk Rd Off Ramp	0.440	9	5032	4910	4910	2160
0.572	Jct with Woodworth Loop	2.531	16	5650	5510	5416	13708
3.103	Jct with Palmer/Wasilla Highway	1.078	16	5980	5548	5540	5972
4.181	Jct with Bogard Road	2.314	7	3020	3897	3890	9001
6.495	Jct with Palmer-Fishhook Road					Total	30842

170007	PARKS SB - GLENN EB RAMP						
0.000	Jct with Parks Highway SB	0.371	1	2530	2660	2898	1075
0.371	Jct with Glenn Highway EB					Total	1075

170008	PARKS WB - TRUNK RD OFF RAMP, MATSU						
0.000	Jct with Parks Highway	0.170	1	2720	2740	2662	453
0.170	Jct with Trunk Road					Total	453

170009	TRUNK RD - PARKS WB ON RAMP, MATSU						
0.000	Jct with Trunk Road	0.142	1	1110	1120	1337	190
0.142	Jct with Parks Highway					Total	190

170012	CHURCH STREET, WASILLA						
0.000	Start of Road	0.198	9	234	230	230	46
0.198	Jct with East Fireweed Road					Total	46

Route/Mpt	Route Name/Description	Length(mi)	FC	08AADT	09AADT	10AADT	DVMT
-----------	------------------------	------------	----	--------	--------	--------	------

170014 GERSHMEL LOOP ROAD, WASILLA							
0.000	Jct with East Fireweed Road	0.275	9	860	817	830	228
0.275	Jct with Hornung Spur Road	0.438	9	666	355	360	158
0.713	Jct with East Fireweed Road					Total	386

170015 HORNUNG SPUR ROAD, WASILLA							
0.000	Jct with Gershmel Loop Road	0.303	9	524	510	520	158
0.303	End of Road					Total	158

170016 EAST FIREWEED ROAD, WASILLA							
0.733	Jct with Matanuska Spur Road West	0.636	*		546	550	350
1.369	Jct with Trunk Road	1.305	*		1519	1546	2018
2.674	Jct with Gershmel Loop Road	0.370	*		2113	2140	792
3.044	Jct with Hyer Road	0.312	*		4909	4960	1548
3.356	Jct with Fairview Loop Road	1.194	*		1353	1350	1612
4.550	Jct with Seward Meridian Parkway					Total	6319

170020 HYER ROAD, WASILLA							
0.000	Jct with East Fireweed Road	1.987	17	1460	1420	1430	2841
1.987	Jct with Palmer/Wasilla Highway					Total	2841

170023 MAIN STREET, WASILLA							
0.000	Jct with Parks Highway	0.277	16	9947	9385	9480	2626
0.277	Jct with Bogard Road					Total	2626

170024 EAST BLUE LUPINE DR, WASILLA							
0.000	Jct with Trunk Road	1.954	*		1289	1124	2196
1.954	Jct with Hyer Road	1.629	*		1158	1170	1906
3.583	Jct with Seward Meridian Road					Total	4102

170025 DAVIS ROAD, WASILLA							
0.000	Jct with Fairview Loop Road	0.739	9	499	490	490	362
0.739	Jct with Jenks Road					Total	362

Route/Mpt	Route Name/Description	Length(mi)	FC	08AADT	09AADT	10AADT	DVMT
170028 FAIRVIEW LOOP ROAD, WASILLA							
0.000	Jct with East Fireweed Road	1.809	17	2790	2720	3730	6748
1.809	Jct with Davis Road	3.749	17	2123	2070	2114	7925
5.558	Jct with Edlund Road	1.445	17	1391	1360	1684	2433
7.003	Jct with Coleman Drive	2.008	17	1130	937	1181	2371
9.011	Jct with Hayfield Road	1.883	8	2690	2620	2527	4758
10.894	Jct with Knik Goose Bay Road					Total	24236
170030 OLD MATANUSKA ROAD, WASILLA							
0.000	Jct with Parks Highway	2.587	19	721	1135	779	2015
2.587	Jct with Seward Meridian Parkway	0.393	17/7	1911	2014	2000	786
2.980	Jct with Fairview Loop Road					Total	2801
170034 HAYFIELD ROAD, WASILLA							
0.000	Jct with Fairview Loop Road	2.832	9	370	457	460	1303
2.832	End of Road					Total	1303
170035 SEWARD MERIDIAN PARKWAY, MATSU							
0.313	Parks Highway Overpass	1.004	16	9498	9570	9705	9744
1.317	Jct with Palmer Wasilla Highway	0.967	16	11042	11120	11240	10869
2.284	Jct with Bogard Road					Total	20613
170040 CRUSEY STREET, WASILLA							
0.000	Jct with Parks Highway	0.430	16	9249	9320	9420	4051
0.430	Jct with Bogard Road					Total	4051
170041 LAKEVIEW ROAD, WASILLA							
0.000	Jct with Wasilla Fishhook Road	2.170	17	750	760	701	1521
2.170	Jct with East Seldon/Bogard Extension					Total	1521
170044 KNIK-GOOSE BAY ROAD, WASILLA							
0.000	Jct with Parks Highway	0.738	16	9183	9250	10015	7391
0.738	Jct with Palmer/Wasilla Highway Extension	0.469	16	18082	18308	18430	8644
1.207	Jct with Fern Street	1.375	16	17312	17330	17450	23994
2.582	Jct with Edlund Road	1.281	16	13990	14000	16078	20596

Route/Mpt	Route Name/Description	Length(mi)	FC	08AADT	09AADT	10AADT	DVMT
-----------	------------------------	------------	----	--------	--------	--------	------

170044 KNIK-GOOSE BAY ROAD, WASILLA							
3.863	Jct with Mack Road	0.224	16	12690	15369	15470	3465
4.087	Jct with Fairview Loop Road	2.730	16/7	13101	13110	13200	36036
6.817	Jct with Vine Road	1.287	7	7820	8153	8210	10566
8.104	Jct with Settlers Bay Drive	9.162	7	1699	1867	2294	21018
17.266	Jct with Point McKenzie Road	2.620	7	231	230	230	603
19.886	Jct with Road					Total	132312

170047 WASILLA-FISHHOOK ROAD, MATSU							
0.000	Jct with Bogard Road	1.314	16	5575	5375	5430	7135
1.314	Jct with Spruce Avenue	1.410	16	7019	6289	5999	8459
2.724	Jct with Seldon Road	0.694	16	3562	4158	4183	2903
3.418	Jct with Lakeview Road	4.565	16/7	2480	3362	3407	15553
7.983	Jct with King Cove Drive	2.535	7	1290	1300	1305	3308
10.518	Jct with Palmer-Fishhook Road					Total	37358

170054 LUCUS ROAD, WASILLA							
0.000	Jct with Parks Highway	0.405	17	3100	3120	3150	1276
0.405	Jct with Vaunda Avenue	0.944	17	1890	1900	1920	1812
1.349	Jct with Spruce Avenue					Total	3088

170056 CHURCH ROAD, WASILLA							
0.000	Jct with Parks Highway	1.406	17	3060	3409	3703	5206
1.406	Jct with Spruce Avenue	1.017	17		3555	3590	3651
2.423	Jct with Seldon Road	0.982	17	1800	2495	2520	2475
3.405	Jct with Pittman Road	0.710	17	1164	1170	1180	838
4.115	Jct with Schrock Road					Total	12170

170059 LUCILLE STREET, WASILLA							
0.000	Jct with Parks Highway	0.730	17	7843	7900	7980	5825
0.730	Jct with Aspen Avenue	0.460	17	6982	7030	6951	3197
1.190	Jct with Spruce Avenue					Total	9023

170064 SCHROCK ROAD, WASILLA							
0.000	Jct with Seldon Road	0.460	17			1980	911

Route/Mpt	Route Name/Description	Length(mi)	FC	08AADT	09AADT	10AADT	DVMT
-----------	------------------------	------------	----	--------	--------	--------	------

170064 SCHROCK ROAD, WASILLA							
0.460	Jct with Polar Bear Drive	1.210	17	2030	1462	1450	1755
1.670	Jct with Lucille Road	4.340	17	980	940	872	3784
6.010	Jct with Church Road	0.680	9	649	630	620	422
6.690	Little Susitna River					Total	6871

170066 PITTMAN ROAD, WASILLA							
0.000	Jct with Parks Highway	0.473	8	4410	4300	4259	2015
0.473	Jct with Indigo Drive	0.880	8	3520	3681	3710	3265
1.353	Jct with Beverly Lake Road	0.517	8	2340	2280	2482	1283
1.870	Jct with Meadows Lakes Loop Road	2.577	8	1169	1140	1150	2964
4.447	Jct with Silver Drive	4.235	8	609	590	590	2499
8.682	Jct with Church Road					Total	12025

170073 BIG LAKE ROAD, HOUSTON							
0.000	Jct with Parks Highway	3.329	7	4278	4310	4300	14315
3.329	Jct with Beaver Lake Road	0.247	7	4220	5220	5210	1287
3.576	Jct with North Shore Drive	0.518	7	4387	4420	4410	2284
4.094	Jct with Big Lake Lodge Road	1.282	7	2520	2540	2552	3272
5.376	Campground Picnic Area	3.697	8	1090	1254	1250	4621
9.073	Jct with Burma Road					Total	25779

170076 EDLUND ROAD, WASILLA							
0.000	Jct with Knik-Goose Bay Road	2.168	17	1300	1310	1320	2862
2.168	Jct with Fairview Loop Road					Total	2862

170077 HOLLYWOOD ROAD (VINE), WASILLA							
0.478	Jct with Vine Road	6.612	8	1743	1760	1770	11703
7.090	Jct with Road to Landfill	0.792	8	1410	1420	1932	1530
7.882	Jct with Big Lake Road					Total	13233

170079 HORIZON DRIVE/PHILO SPEES, WASILLA							
0.000	Jct with Knik-Goose Bay Road	0.390	9	745	730	730	285
0.390	End of Road					Total	285

Route/Mpt	Route Name/Description	Length(mi)	FC	08AADT	09AADT	10AADT	DVMT
170080 POINT MCKENZIE ROAD, MATSU							
0.000	Jct with Knik-Goose Bay Road	7.415	7	510	500	1157	8579
7.415	Jct with Ayshire Drive	15.585	7	210	215	220	3429
23.000	End of Road					Total	12008
170081 BEAVER LAKE ROAD, MATSU							
0.000	Jct with Big Lake Road	4.526	8	660	670	767	3471
4.526	End of Road					Total	3471
170082 BIG LAKE LODGE ROAD, MATSU							
0.000	Jct with Big Lake Road	0.540	9	420	430	301	163
0.540	Jct with Gronwaldt Street					Total	163
170083 BURMA ROAD, MATSU							
0.000	Jct with Big Lake Road	1.894	9	150	160	137	259
1.894	Jct with Kuster Drive					Total	259
170084 NORTH SHORE DRIVE, MATSU							
0.000	Jct with Big Lake Road	1.650	8	430	856	650	1073
1.650	Boat Launch Ramp					Total	1073
170085 NANCY LAKE PARKWAY, MATSU							
0.000	Jct with Parks Highway	0.754	8	180	229	240	181
0.754	Jct with Long Lake Road	3.889	9	80	155	160	622
4.643	Milo Lake #1 Canoe Trail	1.819	9	90	115	120	218
6.462	South Rolly Lake Campground					Total	1021
170086 LONG LAKE ROAD, MATSU							
0.000	Jct with Parks Highway	3.157	9	590	685	700	2210
3.157	Jct with Crystal Lake Road	1.930	9	40	40	40	77
5.087	Jct with Nancy Lake Parkway					Total	2287
170087 CRYSTAL LAKE ROAD, MATSU							
0.000	Jct with Long Lake Road	5.570	9/8	80	80	36	201
5.570	Jct with Willow Creek Parkway					Total	201

Route/Mpt	Route Name/Description	Length(mi)	FC	08AADT	09AADT	10AADT	DVMT
170088	SELDON ROAD, MATSU						
0.000	Jct with Church Road	1.014	19		1653	1660	1683
1.014	Jct with Ward Street	1.000	19		3066	3090	3090
2.014	Jct with Lucille Street	1.640	19		2521	2540	4166
3.794	Jct with Wasilla/Fishhook Road	2.300	16	5500	4413	6243	14359
6.094	Jct with Bogard Road					Total	23298
170201	BEACON ST/AIRPORT ROAD, MATSU						
0.000	Jct with Museum Drive	0.650	16	210	164	160	104
0.650	Wasilla Airport					Total	104
170204	MUSEUM DRIVE, MATSU						
0.000	Jct with Parks Highway	1.210	7/16	594	419	420	508
1.210	End of Road					Total	508
170205	WILLOW CREEK PARKWAY, MATSU						
0.000	Jct with Parks Highway	1.970	8	330	355	360	709
1.970	Jct with Crystal Lake Road	1.890	8	60	77	80	151
3.860	Willow Creek State Campground					Total	860
170230	HYER SPUR, WASILLA						
0.000	Jct with Palmer/Wasilla Highway	0.285	17	190	344	350	100
0.285	End of Road					Total	100
170700	BOGARD ROAD, WASILLA						
0.000	Jct with Trunk Road	0.441	16	7640	7450	8512	3754
0.441	Jct with Engstrom Road	1.733	16	7740	7540	8404	14564
2.174	Jct with Moose Street	0.767	16	7830	9387	8870	6803
2.941	Jct with Seldon Road	1.543	16	6393	6230	6180	9536
4.484	Jct with Seward Meridian Parkway	1.223	16	7300	7047	7588	9280
5.707	Jct with Copper Creek Road	0.970	16	8630	7949	7880	7644
6.677	Jct with Peck Street	0.308	16	9213	8980	11150	3434
6.985	Jct with Crusey Street	0.434	16	5686	6277	6220	2699
7.419	Jct with Wasilla Fishhook Road					Total	57714

Route/Mpt	Route Name/Description	Length(mi)	FC	08AADT	09AADT	10AADT	DVMT
170900 ENGSTROM ROAD, WASILLA							
0.000	Jct with Bogard Road	1.600	17	1937	1540	1530	2448
1.600	Jct with Road					Total	2448
171000 TALKEETNA SPUR ROAD, MATSU							
0.000	Jct with Parks Highway	4.890	7	2112	2120	2130	10416
4.890	Jct with Fiddlehead Fern Circle	7.140	7	1612	1640	1660	11852
12.030	Jct with Comsat Road	2.350	7	2570	2580	1949	4580
14.380	Jct with Railroad Depot Road					Total	26848
171005 TALKEETNA AIRPORT ROAD, MATSU							
0.000	Jct with Talkeetna Spur Road	0.390	7	490	500	520	203
0.390	End of Road					Total	203
171050 COMSAT ROAD, TALKEETNA							
0.000	Jct with Talkeetna Spur Road	0.750	8	370	370	425	319
0.750	Jct with Christansen Lake Road	2.640	8	200	162	160	422
3.390	End of Road					Total	741
171080 CHRISTANSEN LAKE ROAD, WILLOW							
0.000	Jct with Comsat Road	1.490	9	190	239	240	358
1.490	End of Road					Total	358
171300 PETERSVILLE ROAD, PETERSVILLE							
0.000	Jct with Parks Highway	2.670	7	274	288	300	801
2.670	Trappers Creek Elementary School	5.190	8	184	190	200	1038
7.860	Jct with Trailridge Road	6.040	8	65	70	108	652
13.900	Kroto Creek Bridge	4.420	8	69	70	70	309
18.320	The Forks Roadhouse	18.090	8	50	39	40	724
36.410	Jct with Cache Creek Road					Total	3524
171400 SUSITNA RIVER ROAD, CHULITNA							
0.000	Jct with Parks Highway	1.770	8	210	215	220	389
1.770	Jct with Bradly Road	1.160	8	20	43	40	46
2.930	End of Road					Total	436

Route/Mpt	Route Name/Description	Length(mi)	FC	08AADT	09AADT	10AADT	DVMT
-----------	------------------------	------------	----	--------	--------	--------	------

171420	BRADLY ROAD, CHULITNA						
0.000	Jct with Susitna River Road	2.000	9	260	119	120	240
2.000	End of Road					Total	240

Part IV

**Permanent Traffic Recorder (PTR)
Summaries**

Permanent Traffic Recorder Summaries

Part IV contains summaries of each of the major permanent traffic recorders (PTRs). These recorders have been strategically placed throughout the region to provide accurate, year round, hourly traffic volume data and show historical traffic trends. The seasonal factors from the PTRs are used to calculate the AADTs for the coverage counts.

The PTR index references the locations by the CDS route number and milepoint, which often does not correspond to milepost locations on the road. The summaries show seasonal, day of the week, and hour of the day traffic statistics, and annual average directional traffic distributions. Each day of the week and the time periods of 6 AM to 10 PM and 10 PM to 6 AM are listed as an average percent of the Monthly Average Daily Traffic (MADT). Also included are the highest days and highest hours of traffic with the associated percentage of the AADT. Most critical (in urban traffic) is the 30th highest hour called the design hourly volume (DHV). The DHV is used for determining the design and structure of new roads or to improve existing roads in urban areas. The historical data section of each summary lists all the AADTs on record for each station's specific location. Where the data is available, each station's MADTs for the years 2001 through 2010 are graphed to show seasonal and yearly traffic trends.

Changing traffic patterns are in response to changes in population totals, shifts in the center of industries, changes in retail businesses, and construction during summer peak months, which may have caused changes in routes taken. Increases in both peak and winter traffic indicate changes in resident usage, while increases in peak summer traffic only more likely indicate increased tourism or summer workers.

Functional Class (FC):

<u>Code</u>	<u>Description</u>	<u>Code</u>	<u>Description</u>
	<u>Rural</u>		<u>Urban</u>
1	Principal Arterial - Interstate	11	Principal Arterial - Interstate
2	Principal Arterial - Other	12	Principal Arterial - Other Freeways & Expressways
6	Minor Arterial	14	Other Principal Arterial
7	Major Collector	16	Minor Arterial
8	Minor Collector	17	Collector
9	Local Road	19	Local Road

Traffic Direction Codes:

East bound = 3	North bound = 1
West bound = 7	South bound = 5
East & West bounds combined = 0	North & South bounds combined = 9

Index to Permanent Recorder Summaries

PTR Locations	FC	Route	Station	Milepoint	Page
<u>Major Highways</u>					
Glenn Highway					
Glenn Highway at Anchorage Scalehouse	1	135000	10100042	9.586	4
Glenn Highway at Eklutna Flats	1	135000	52525000	25.544	6
Glenn Highway at Kepler Drive	1	135000	52544000	35.465	8
Glenn Highway at Milepost 53 - North of Buffalo Mine Road	1	135000	11300042	45.485	10
Glenn Highway - South of Kings River	1	135000	13500015	59.297	12
Parks Highway					
Parks Highway at Broadview	11	170000	17005037	4.815	14
Parks Highway at Willow	1	170000	10200036	37.140	16
Parks Highway at Chulitna	1	170000	17000015	83.000	18
Seward Highway					
Seward Highway at Moose Pass	2	130000	10300031	31.398	20
Seward Highway at Placer River	1	130000	13000076	77.220	22
Seward Highway at Potter Marsh	11	130000	11410031	116.460	24
Seward Highway - South of 76th Avenue (WIM)	11	130000	52321000	121.978	26
Sterling Highway					
Sterling Highway at Cooper Landing	1	110000	11800015	6.143	28
Sterling Highway - West of Kenai Keys	1	110000	51180000	42.904	30
Sterling Highway - East of Soldotna	1	110000	10100021	51.514	32
Sterling Highway - North of Anchor Point	2	110000	11000051	115.442	34
Sterling Highway - Btwn Lake and Main Streets	2	110000	51015037	132.602	36
Sterling Highway - South of Kachemak Bay Road	2	110000	10300021	134.059	38
<u>Area Roads & Other Highways</u>					
Anchorage & Eagle River					
A Street at Chester Creek	16	134342	1110527U	1.350	40
C Street at Chester Creek	16	134341	1110527U	2.210	42
Arctic Boulevard - South of 76th Avenue	16	134330	13433015	4.200	44
Debarr Road - East of Wintergreen Street	16	134500	55182000	0.810	46
Dimond Boulevard - West of Arctic Boulevard	16	133700	11200520	1.547	48
Eagle River Loop at Briggs Bridge	16	135235	55794000	2.790	50
Ingra and Gambell at Chester Creek	11	134150	1120545U	0.030	52
International Airport Road - West of Fairbanks Street	16	133800	1110538U	3.210	54
Lake Otis Parkway - South of 74th Avenue	16	134140	11005639	3.774	56
Minnesota Drive at Chester Creek	14	134300	1160042U	7.240	58
Minnesota Drive - South of Int'l Airport Road	14	134300	13435015	4.540	60
Northern Lights Blvd - East of Latouche Street	16	134750	13475037	4.320	62
Northern Lights Blvd - West of Forest Park Drive	16	134750	1110550U	6.800	64
Ocean Dock Road - Port of Anchorage (WIM)	14	134344	54565000	0.040	66
O'Malley Road - East of Seward Highway	16	133500	11100512	0.415	68
Old Seward Highway - North of Sundown Court	16	133200	52952000	3.910	70
Sand Lake Road - North of Dimond Boulevard	17	133755	13300021	0.596	72
Tudor Road - West of Tudor Center Drive	14	133899	10125449	4.396	74
Tudor Road - West of Patterson Street	14	133899	13395037	5.578	76

Index to Permanent Recorder Summaries

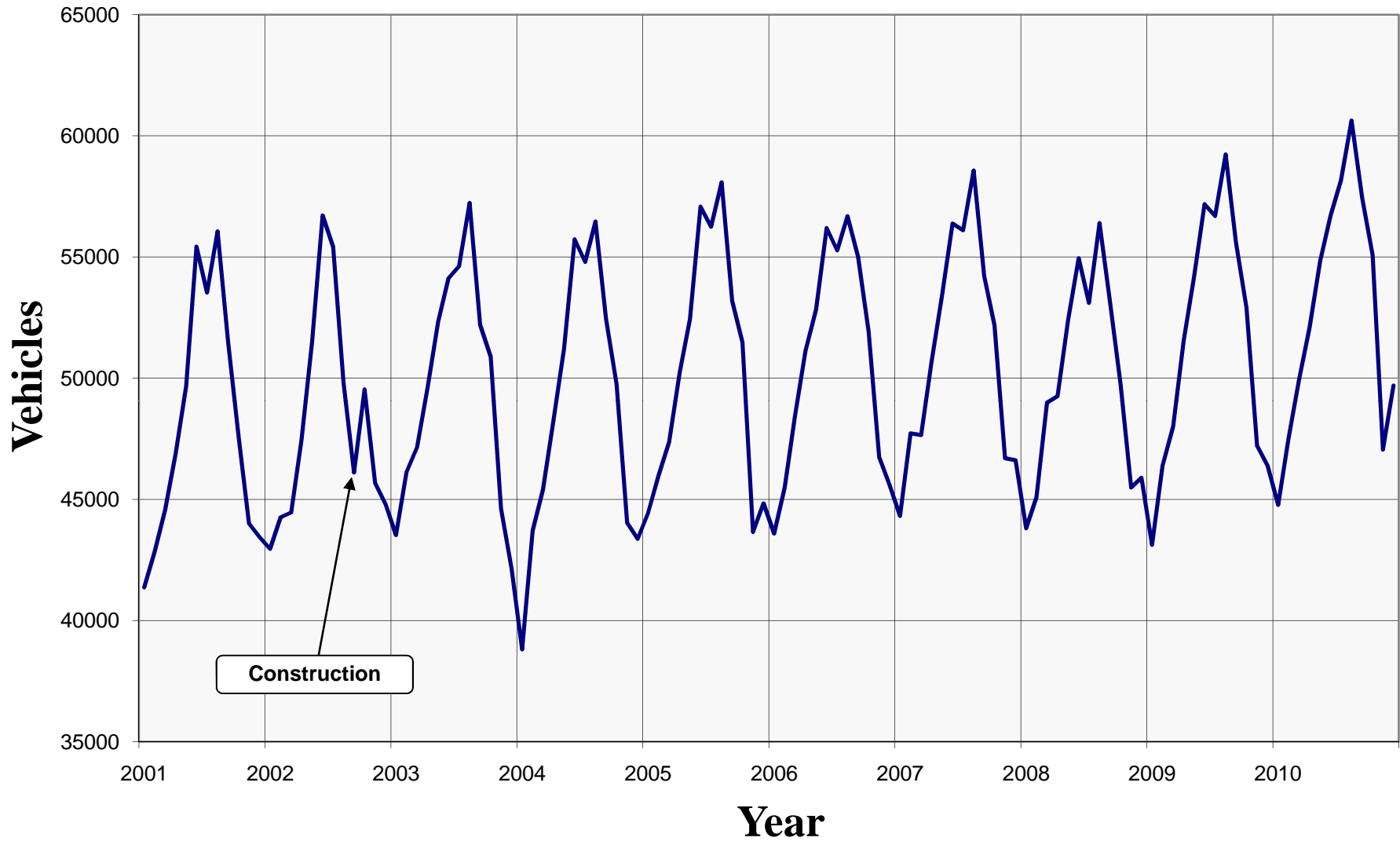
PTR Locations	FC	Route	Station	Milepoint	Page
Bethel					
Chief Eddie Hoffman Highway - N of 1st Ave Access Rd	7	080000	18000037	1.085	78
Kenai Peninsula					
Bridge Access Road - North of Kalifornsky Beach Rd	6	117790	51864000	3.022	80
East End Road - East of Pennock Street	7	110300	11030031	0.307	82
Kalifornsky Beach Road - West of Sterling Highway	6	115400	11540037	21.025	84
Kenai Spur Highway - West of Beaver Loop Road	2	117600	11760021	7.066	86
Portage Glacier Road - East of Seward Highway	6	132300	11100496	2.844	88
Kodiak					
Rezanof Drive - West of Gibson Cove Road	16	068000	11100389	5.886	90
Palmer-Wasilla					
Palmer-Wasilla Highway - East of Trunk Road	6	136800	10100572	3.026	92
2008-2010 AADT Comparison - Major Highways					94
2008-2010 AADT Comparison - Anchorage & Eagle River Roads					96
2008-2010 AADT Comparison - Other Roads & Highways					98

Note: PTR not reported due to insufficient data/equipment off-line

- Eagle River Road at Caribou Street (13522537)
- Glenn Highway, West of Bragaw (11500420)
- Minnesota Drive - North of Dimond Boulevard -WIM (13430015)

Glenn Highway at Anchorage Scalehouse

Monthly Average Daily Traffic



GLENN HIGHWAY AT ANCHORAGE SCALEHOUSE

ROUTE: 135000

MILEPOINT: 9.586

STATION NUMBER: 10100042 9

PERMANENT STN SUMMARY: 2010

MNTH	MADT	% AADT	6AM - 10PM	10PM - 6AM	PERCENT OF AADT FOR DAY OF WEEK								HISTORY		PERCENT GROWTH
					MON	TUE	WED	THU	FRI	WKDY	SAT	SUN	YEAR	AADT	
JAN	44772	84.8	91.0	9.0	106.8	115.2	114.2	109.4	106.1	110.3	83.5	64.6	2010	52824	2.5
FEB	47498	89.9	91.4	8.6	102.5	112.5	114.1	111.8	117.1	111.6	79.1	62.8	2009	51535	3.4
MAR	49927	94.5	91.3	8.7	105.7	106.3	110.3	110.9	115.3	109.7	84.6	67.0	2008	49850	-2.7
APR	52088	98.6	91.5	8.5	104.7	109.5	109.1	111.5	116.5	110.3	84.1	64.4	2007	51213	0.9
MAY	54824	103.8	90.6	9.4	99.5	109.0	110.1	111.6	114.6	109.0	85.1	70.1	2006	50745	0.7
JUN	56726	107.4	89.8	10.2	103.8	108.1	110.3	112.6	112.3	109.4	83.0	69.8	2005	50414	3.6
JUL	58161	110.1	89.5	10.5	99.4	108.2	111.3	112.7	115.0	109.3	83.8	69.5	2004	48667	-1.8
AUG	60627	114.8	90.6	9.4	103.4	106.2	107.3	109.5	113.3	107.9	85.2	75.1	2003	49546	2.7
SEP	57463	108.8	91.5	8.5	99.6	107.1	110.3	110.6	116.4	108.8	85.9	70.2	2002	48223	0.3
OCT	55069	104.2	91.4	8.6	103.2	108.7	109.8	111.0	114.9	109.5	86.6	65.8	2001	48066	2.0
NOV	47046	89.1	90.9	9.1	104.2	112.4	116.6	98.3	115.5	109.4	85.9	67.1	2000	47111	-0.6
DEC	49690	94.1	90.8	9.2	108.0	112.2	114.9	114.7	103.9	110.7	78.6	67.7	1999	47383	0.5
AADT	52824		90.9	9.1	103.4	109.6	111.5	110.4	113.4	109.7	83.8	67.8	1998	47167	5.7
													1997	44604	3.2
													1996	43206	0.7
													1995	42892	2.7
													1994	41759	4.3
													1993	40049	4.7
													1992	38235	4.9
													1991	36456	3.5
													1990	35217	3.9
													1989	33885	1.9
													1988	33237	0.6
													1987	33030	-2.9
													1986	34016	

HIGH DAYS	1ST	2ND	3RD	4TH	5TH	6TH	7TH	8TH	9TH	10TH	AVG	DIR. DISTR.			
VOLUME	73079	71238	68907	68791	68722	68586	68187	67899	67788	67573	69077	NB - 51.7%			
DAY	09/03	08/27	07/09	08/26	08/20	09/02	06/10	07/30	09/01	07/16		SB - 48.3%			
% AADT	138.3	134.9	130.4	130.2	130.1	129.8	129.1	128.5	128.3	127.9	130.8				

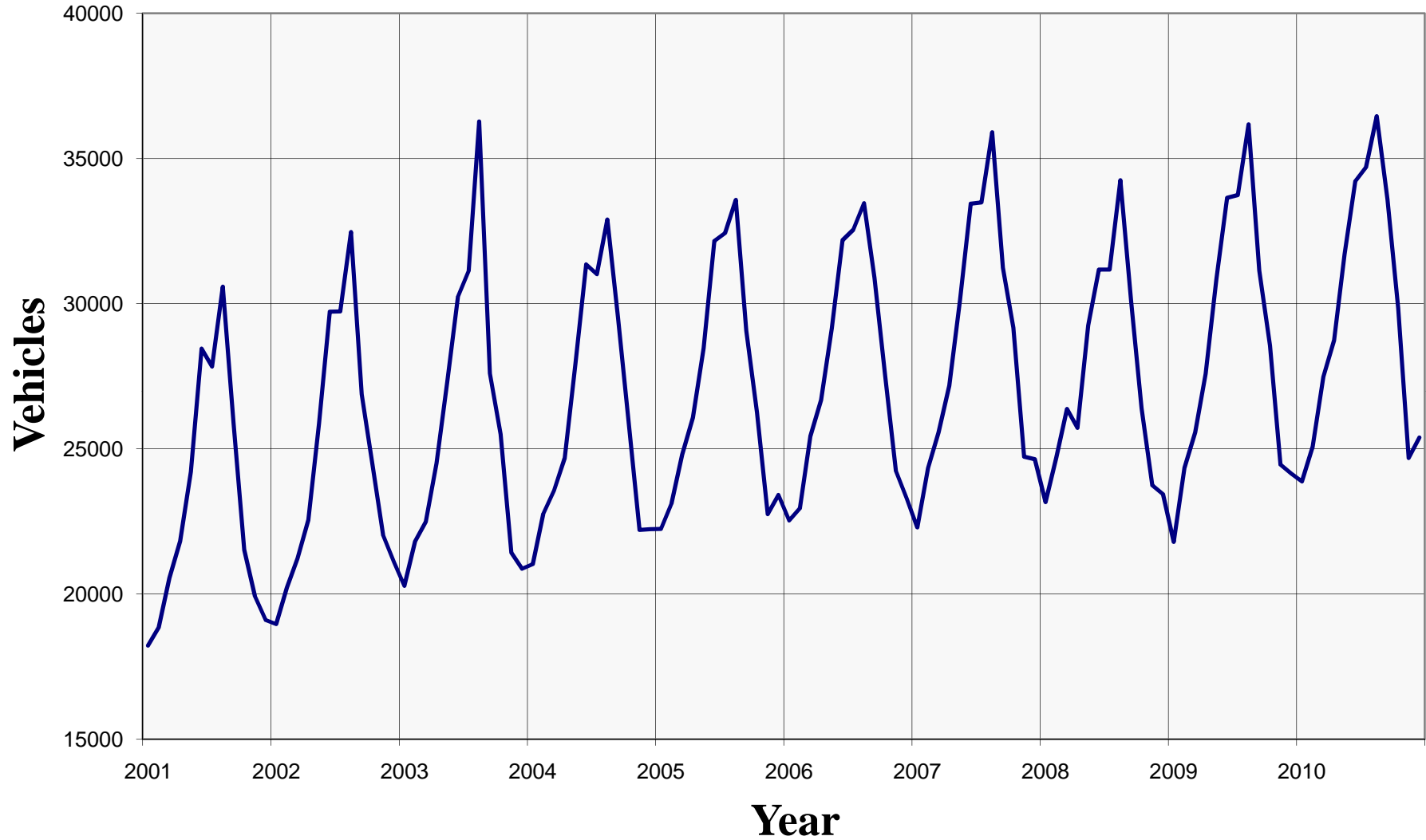
HIGH HOURS	1ST	2ND	3RD	4TH	5TH	6TH	7TH	8TH	9TH	10TH	20TH	30TH	40TH	50TH	AVG
VOLUME	6609	6537	6497	6482	6456	6404	6398	6395	6394	6379	6303	6250	6169	6116	6455
HOURLY	6PM	6PM	6PM	6PM	6PM	5PM	6PM	6PM	6PM	6PM	6PM	6PM	6PM	6PM	
DAY	08/18	08/26	09/02	07/28	08/11	08/27	10/07	09/15	08/19	09/21	06/30	09/09	08/31	09/29	
% AADT	12.5	12.4	12.3	12.3	12.2	12.1	12.1	12.1	12.1	12.1	11.9	11.8	11.7	11.6	12.2

PERCENT OF AADT BY HOUR

1AM	2AM	3AM	4AM	5AM	6AM	7AM	8AM	9AM	10AM	11AM	12PM	1PM	2PM	3PM	4PM	5PM	6PM	7PM	8PM	9PM	10PM	11PM	12AM
1.0	0.6	0.4	0.4	0.6	2.3	5.7	7.2	5.2	4.3	4.2	4.7	5.1	5.4	5.8	7.1	8.9	9.2	6.9	4.6	3.6	3.1	2.4	1.5

Glenn Highway at Eklutna Flats

Monthly Average Daily Traffic



GLENN HIGHWAY AT EKLUTNA FLATS

ROUTE: 135000

MILEPOINT: 25.544

STATION NUMBER: 52525000 9

PERMANENT STN SUMMARY: 2010

MNTH	MADT	% AADT	6AM - 10PM	10PM - 6AM	PERCENT OF AADT FOR DAY OF WEEK								HISTORY		PERCENT GROWTH
					MON	TUE	WED	THU	FRI	WKDY	SAT	SUN	YEAR	AADT	
JAN	23871	80.5	89.1	10.9	103.6	109.9	110.4	109.2	108.4	108.3	88.1	70.4	2010	29644	4.0
FEB	25070	84.6	89.1	10.9	98.5	107.5	110.0	108.5	118.0	108.5	86.6	70.8	2009	28495	3.8
MAR	27481	92.7	88.8	11.2	101.4	101.4	106.1	106.9	114.6	106.1	91.6	78.0	2008	27454	-3.7
APR	28738	96.9	89.5	10.5	101.9	105.2	104.3	107.4	116.8	107.1	90.7	73.7	2007	28506	3.4
MAY	31701	106.9	89.1	10.9	97.8	101.5	104.2	107.4	116.0	105.4	93.3	79.9	2006	27570	2.0
JUN	34216	115.4	88.7	11.3	102.5	102.6	104.5	105.4	112.9	105.6	91.4	80.7	2005	27028	3.0
JUL	34695	117.0	88.3	11.7	98.9	102.7	105.2	107.7	116.0	106.1	91.8	77.5	2004	26249	1.8
AUG	36451	123.0	89.0	11.0	99.2	99.9	100.1	105.3	113.2	103.5	96.0	86.3	2003	25782	4.8
SEP	33590	113.3	90.2	9.8	101.7	97.7	101.8	105.2	118.2	104.9	95.2	80.2	2002	24600	6.6
OCT	29844	100.7	90.2	9.8	101.6	103.1	106.2	108.5	115.2	106.9	93.0	72.5	2001	23079	3.4
NOV	24684	83.3	89.3	10.7	99.8	106.8	114.5	101.7	114.9	107.5	89.8	72.5	2000	22321	1.4
DEC	25389	85.6	89.1	10.9	105.5	110.2	109.7	112.7	106.0	108.8	84.5	71.4	1999	22010	11.7
AADT	29644		89.2	10.8	101.0	104.0	106.4	107.2	114.2	106.6	91.0	76.2	1998	19711	1.5
													1997	19423	

HIGH DAYS	1ST	2ND	3RD	4TH	5TH	6TH	7TH	8TH	9TH	10TH	AVG	DIR. DISTR.
VOLUME	50078	43938	42013	41884	41014	41004	40837	40616	40542	40085	42201	NB - 49.9%
DAY	09/03	08/27	08/26	08/20	07/09	09/02	07/30	09/06	07/02	07/16		SB - 50.1%
% AADT	168.9	148.2	141.7	141.3	138.4	138.3	137.8	137.0	136.8	135.2	142.4	

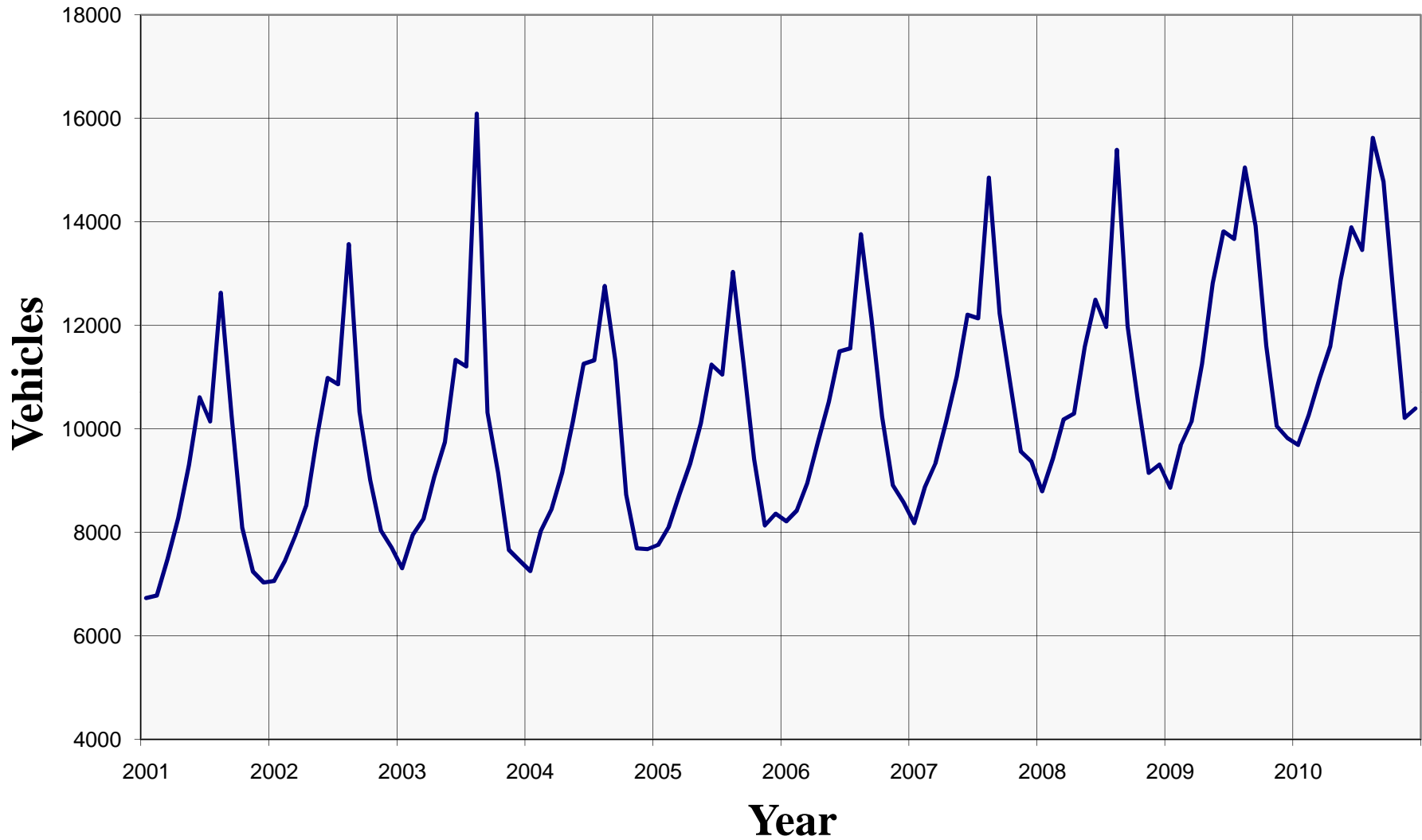
HIGH HOURS	1ST	2ND	3RD	4TH	5TH	6TH	7TH	8TH	9TH	10TH	20TH	30TH	40TH	50TH	AVG
VOLUME	4212	4120	4080	3902	3893	3788	3754	3713	3712	3640	3503	3428	3397	3371	3881
HOURLY	6PM	7PM	5PM	5PM	6PM	6PM	6PM	6PM	7PM	6PM	5PM	6PM	6PM	5PM	
DAY	09/03	09/03	09/03	08/27	08/26	08/27	08/20	09/02	08/27	07/09	09/01	10/08	07/08	06/11	
% AADT	14.2	13.9	13.8	13.2	13.1	12.8	12.7	12.5	12.5	12.3	11.8	11.6	11.5	11.4	13.1

PERCENT OF AADT BY HOUR

1AM	2AM	3AM	4AM	5AM	6AM	7AM	8AM	9AM	10AM	11AM	12PM	1PM	2PM	3PM	4PM	5PM	6PM	7PM	8PM	9PM	10PM	11PM	12AM
1.0	0.7	0.5	0.5	0.9	3.1	6.0	5.7	4.4	4.3	4.3	4.7	5.1	5.4	5.8	6.8	8.6	9.0	7.2	4.8	3.8	3.3	2.5	1.6

Glenn Highway at Kepler Drive

Monthly Average Daily Traffic



GLENN HIGHWAY AT KEPLER DRIVE

ROUTE: 135000

MILEPOINT: 35.465

STATION NUMBER: 52544000 9

PERMANENT STN SUMMARY: 2010

MNTH	MADT	% AADT	6AM - 10PM	10PM - 6AM	PERCENT OF AADT FOR DAY OF WEEK								HISTORY		PERCENT GROWTH
					MON	TUE	WED	THU	FRI	WKDY	SAT	SUN	YEAR	AADT	
JAN	9689	79.5	91.5	8.5	103.6	113.1	113.6	112.6	107.9	110.2	83.8	65.5	2010	12180	3.9
FEB	10263	84.3	91.8	8.2	100.6	110.5	110.6	112.9	117.1	110.3	82.9	65.4	2009	11724	7.3
MAR	10973	90.1	92.0	8.0	101.7	103.9	108.2	107.6	114.8	107.2	90.3	73.4	2008	10924	1.8
APR	11595	95.2	92.3	7.7	104.6	108.2	107.7	109.8	115.6	109.2	86.6	67.5	2007	10732	5.1
MAY	12879	105.7	91.6	8.4	98.9	105.6	105.8	110.7	116.5	107.5	89.3	73.2	2006	10212	5.2
JUN	13895	114.1	91.3	8.7	102.2	105.5	107.3	108.0	113.1	107.2	90.3	73.6	2005	9711	2.4
JUL	13455	110.5	91.1	8.9	100.6	108.5	107.5	111.6	116.1	108.9	86.9	68.8	2004	9479	-1.5
AUG	15623	128.3	91.1	8.9	97.7	100.6	98.2	107.6	114.1	103.6	97.5	84.4	2003	9628	3.8
SEP	14774	121.3	92.0	8.0	104.7	95.4	101.0	104.9	118.1	104.8	95.3	80.6	2002	9273	6.4
OCT	12410	101.9	92.5	7.5	102.4	107.0	107.2	109.5	113.9	108.0	91.3	68.7	2001	8715	5.5
NOV	10210	83.8	91.5	8.5	100.4	108.6	115.8	99.1	117.0	108.2	88.5	70.6	2000	8257	1.4
DEC	10391	85.3	91.4	8.6	107.9	110.8	109.7	114.1	106.5	109.8	81.7	69.3	1999	8142	2.2
AADT	12180		91.7	8.3	102.1	106.5	107.7	109.0	114.2	107.9	88.7	71.8	1998	7964	8.3
													1997	7356	5.4
													1996	6978	
													1994	6336	48.0
													1993	4280	

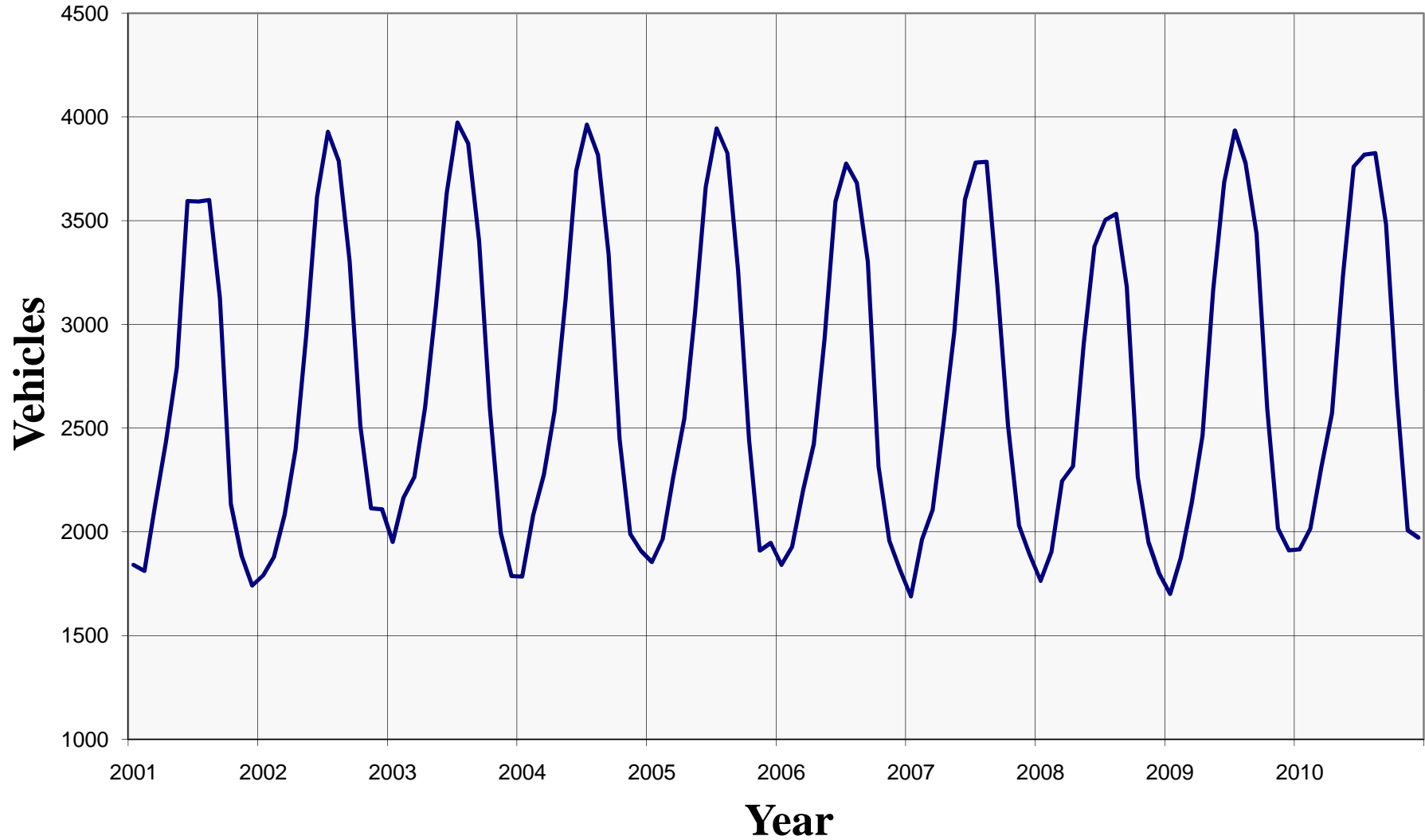
HIGH DAYS	1ST	2ND	3RD	4TH	5TH	6TH	7TH	8TH	9TH	10TH	AVG	DIR. DISTR.			
VOLUME	25405	21989	21854	21671	21124	20693	20685	20262	19738	19045	21247	NB - 49.9%			
DAY	09/03	09/06	08/29	08/27	09/02	08/28	08/26	09/04	09/01	09/05		SB - 50.1%			
% AADT	208.6	180.5	179.4	177.9	173.4	169.9	169.8	166.4	162.1	156.4	174.4				

HIGH HOURS	1ST	2ND	3RD	4TH	5TH	6TH	7TH	8TH	9TH	10TH	20TH	30TH	40TH	50TH	AVG
VOLUME	1850	1817	1787	1783	1770	1763	1741	1740	1737	1727	1661	1606	1545	1483	1772
HOURLY	4PM	6PM	6PM	6PM	5PM	5PM	8PM	3PM	3PM	7PM	6PM	5PM	6PM	2PM	
DAY	09/03	09/06	09/02	08/27	09/03	08/29	09/03	09/03	08/29	09/06	08/28	08/26	08/31	09/06	
% AADT	15.2	14.9	14.7	14.6	14.5	14.5	14.3	14.3	14.3	14.2	13.6	13.2	12.7	12.2	14.5

PERCENT OF AADT BY HOUR

1AM	2AM	3AM	4AM	5AM	6AM	7AM	8AM	9AM	10AM	11AM	12PM	1PM	2PM	3PM	4PM	5PM	6PM	7PM	8PM	9PM	10PM	11PM	12AM
0.8	0.5	0.3	0.4	0.7	2.1	4.2	5.6	4.9	5.0	5.2	5.6	6.1	6.5	6.7	7.3	8.4	8.6	6.5	4.5	3.6	3.1	2.2	1.3

Glenn Highway at Milepost 53 – North of Buffalo Mine Road Monthly Average Daily Traffic



GLENN HIGHWAY AT MILEPOST 53 - NORTH OF BUFFALO MINE ROAD

ROUTE: 135000

MILEPOINT: 45.485

STATION NUMBER: 11300042 9

PERMANENT STN SUMMARY: 2010

MNTH	MADT	% AADT	6AM - 10PM	10PM - 6AM	PERCENT OF AADT FOR DAY OF WEEK								HISTORY		PERCENT GROWTH
					MON	TUE	WED	THU	FRI	WKDY	SAT	SUN	YEAR	AADT	
JAN	1916	68.5	91.8	8.2	98.5	101.0	103.1	101.7	110.4	102.9	96.1	89.1	2010	2799	2.7
FEB	2015	72.0	92.2	7.8	100.9	100.4	101.6	98.1	114.7	103.1	95.1	89.3	2009	2725	6.4
MAR	2310	82.5	92.5	7.5	96.2	92.5	96.2	99.0	112.8	99.3	102.1	101.3	2008	2562	-4.0
APR	2572	91.9	92.2	7.8	94.2	94.1	96.0	97.9	111.6	98.8	105.8	100.2	2007	2668	0.8
MAY	3234	115.5	90.7	9.3	98.0	88.2	88.8	92.9	116.2	96.8	113.9	101.9	2006	2647	-2.8
JUN	3760	134.3	.0	.0	97.4	89.1	90.7	98.2	110.5	97.2	106.7	107.4	2005	2723	-1.1
JUL	3818	136.4	91.0	9.0	94.0	91.1	92.3	95.9	116.2	97.9	110.5	100.0	2004	2754	-0.8
AUG	3826	136.7	91.4	8.6	94.9	93.5	93.2	96.4	110.7	97.7	106.1	105.2	2003	2777	2.6
SEP	3483	124.4	.0	.0	95.8	94.8	93.6	94.9	109.2	97.7	108.7	103.1	2002	2706	5.8
OCT	2668	95.3	92.2	7.8	95.1	93.6	96.6	103.1	118.2	101.3	99.9	93.5	2001	2557	4.0
NOV	2008	71.7	91.6	8.4	94.8	96.8	105.7	97.8	115.2	102.1	96.6	92.9	2000	2459	4.5
DEC	1972	70.5	91.5	8.5	102.8	102.2	103.1	107.9	106.9	104.6	91.0	86.3	1999	2353	-0.5
AADT	2799		91.7	8.3	96.9	94.8	96.7	98.7	112.7	100.0	102.7	97.5	1998	2364	2.5
													1997	2306	3.9
													1996	2219	-0.3
													1995	2225	5.1
													1994	2118	3.8
													1993	2040	-16.1
													1992	2431	-3.6
													1991	2521	8.8
													1990	2317	-2.6
													1989	2379	6.9
													1988	2225	0.7
													1987	2210	-1.2
													1986	2236	

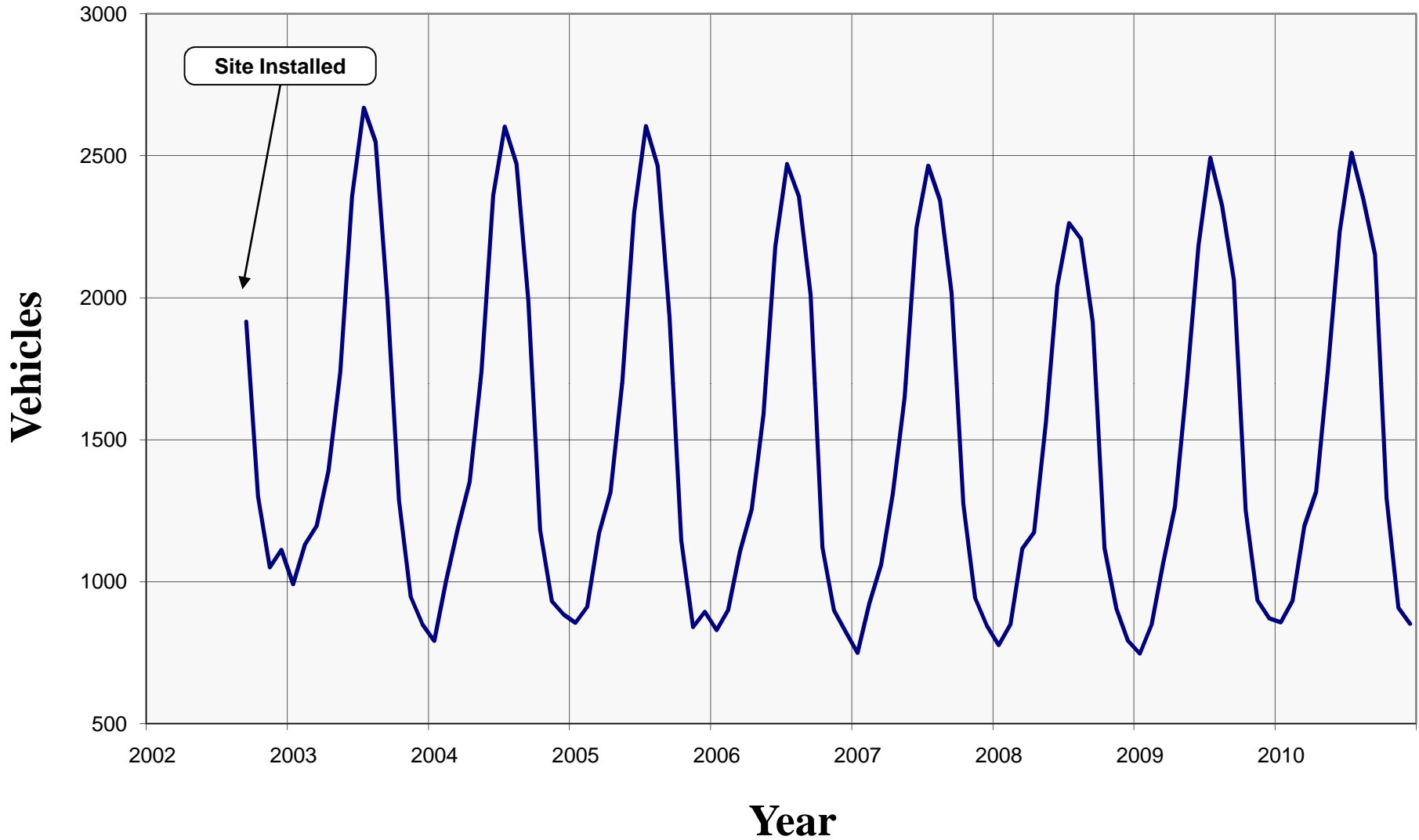
HIGH DAYS	1ST	2ND	3RD	4TH	5TH	6TH	7TH	8TH	9TH	10TH	AVG	DIR. DISTR.
VOLUME	4793	4639	4611	4524	4465	4444	4437	4331	4321	4310	4488	NB - 50.0%
DAY	07/09	05/28	07/10	05/29	08/20	07/17	05/31	08/15	08/13	07/16		SB - 50.0%
% AADT	171.2	165.7	164.7	161.6	159.5	158.8	158.5	154.7	154.4	154.0	160.3	

HIGH HOURS	1ST	2ND	3RD	4TH	5TH	6TH	7TH	8TH	9TH	10TH	20TH	30TH	40TH	50TH	AVG
VOLUME	430	422	409	405	404	403	400	400	398	391	375	361	351	343	406
HOURLY	2PM	3PM	6PM	4PM	4PM	5PM	6PM	6PM	6PM	4PM	7PM	3PM	7PM	6PM	
DAY	05/31	05/31	05/31	05/31	08/15	05/31	08/15	08/08	08/22	08/08	07/09	08/22	08/13	08/27	
% AADT	15.4	15.1	14.6	14.5	14.4	14.4	14.3	14.3	14.2	14.0	13.4	12.9	12.5	12.3	14.5

PERCENT OF AADT BY HOUR

1AM	2AM	3AM	4AM	5AM	6AM	7AM	8AM	9AM	10AM	11AM	12PM	1PM	2PM	3PM	4PM	5PM	6PM	7PM	8PM	9PM	10PM	11PM	12AM
0.9	0.6	0.4	0.4	0.6	1.8	2.6	4.4	4.2	4.8	5.4	6.0	6.6	7.0	7.5	7.6	8.2	8.5	6.7	5.1	4.0	3.0	2.3	1.4

Glenn Highway – South of Kings River Monthly Average Daily Traffic



GLENN HIGHWAY - SOUTH OF KINGS RIVER

ROUTE: 135000

MILEPOINT: 59.297

STATION NUMBER: 13500015 9

PERMANENT STN SUMMARY: 2010

MNTH	MADT	% AADT	6AM - 10PM	10PM - 6AM	PERCENT OF AADT FOR DAY OF WEEK								HISTORY		PERCENT GROWTH
					MON	TUE	WED	THU	FRI	WKDY	SAT	SUN	YEAR	AADT	
JAN	857	56.0	92.6	7.4	95.9	92.7	90.3	93.3	114.6	97.4	107.9	105.3	2010	1529	3.4
FEB	933	61.0	93.0	7.0	93.2	91.6	89.7	91.4	118.7	96.9	106.7	108.7	2009	1479	6.2
MAR	1196	78.2	93.1	6.9	84.7	78.9	83.5	94.2	116.0	91.5	117.0	125.9	2008	1393	-6.3
APR	1317	86.1	92.4	7.6	85.2	85.1	87.4	95.2	113.1	93.2	114.5	119.4	2007	1486	1.6
MAY	1746	114.2	91.0	9.0	99.6	78.5	81.9	90.4	120.5	94.2	116.8	112.3	2006	1462	-3.3
JUN	2233	146.0	91.2	8.8	93.7	86.6	87.5	90.8	115.2	94.8	112.0	114.1	2005	1512	-1.9
JUL	2511	164.2	91.4	8.6	102.1	85.6	84.0	92.3	118.6	96.5	111.5	105.8	2004	1541	-3.2
AUG	2348	153.6	91.8	8.2	92.1	86.9	86.3	93.3	113.1	94.3	110.6	117.5	2003	1592	10.9
SEP	2151	140.7	92.4	7.6	104.0	79.0	78.1	85.2	119.7	93.2	118.4	115.6	2002	1435	
OCT	1294	84.6	92.4	7.6	90.4	83.6	91.2	98.0	115.3	95.7	110.4	111.2			
NOV	909	59.5	92.0	8.0	85.9	87.3	100.1	92.7	117.2	96.6	104.2	112.5			
DEC	852	55.7	92.2	7.8	97.9	97.1	97.4	108.5	106.2	101.4	91.8	101.4			
AADT	1529		92.1	7.9	93.7	86.1	88.1	93.8	115.7	95.5	110.2	112.5			

HIGH DAYS	1ST	2ND	3RD	4TH	5TH	6TH	7TH	8TH	9TH	10TH	AVG	DIR. DISTR.
VOLUME	3770	3738	3668	3431	3161	3110	3080	3072	3037	3017	3308	NB - 50.0%
DAY	07/05	07/02	09/06	09/03	07/09	08/15	07/03	09/04	05/31	07/10		SB - 50.0%
% AADT	246.6	244.5	239.9	224.4	206.7	203.4	201.4	200.9	198.6	197.3	216.4	

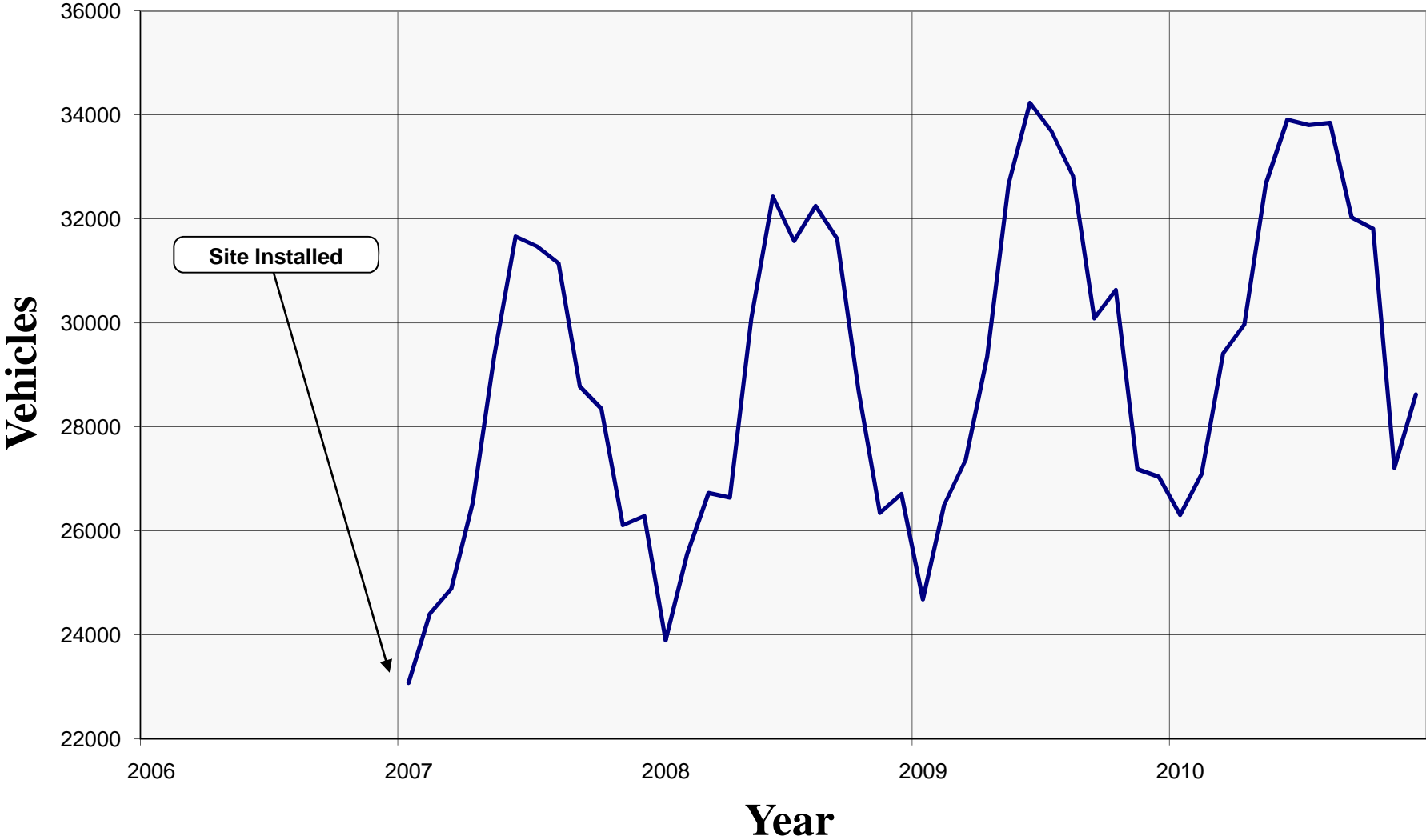
HIGH HOURS	1ST	2ND	3RD	4TH	5TH	6TH	7TH	8TH	9TH	10TH	20TH	30TH	40TH	50TH	AVG
VOLUME	392	383	366	364	358	321	318	313	312	312	288	280	269	262	344
HOURLY	4PM	6PM	5PM	3PM	5PM	4PM	2PM	3PM	7PM	2PM	4PM	4PM	4PM	5PM	
DAY	07/05	09/06	07/05	07/05	09/06	09/06	07/05	05/31	09/06	09/06	07/11	05/31	09/12	09/03	
% AADT	25.6	25.0	23.9	23.8	23.4	21.0	20.8	20.5	20.4	20.4	18.8	18.3	17.6	17.1	22.5

PERCENT OF AADT BY HOUR

1AM	2AM	3AM	4AM	5AM	6AM	7AM	8AM	9AM	10AM	11AM	12PM	1PM	2PM	3PM	4PM	5PM	6PM	7PM	8PM	9PM	10PM	11PM	12AM
1.0	0.7	0.5	0.4	0.6	0.9	2.0	3.0	3.7	4.8	5.8	6.5	7.0	7.6	8.2	8.2	8.0	7.6	6.8	5.4	4.3	3.2	2.4	1.5

Parks Highway at Broadview

Monthly Average Daily Traffic



PARKS HIGHWAY AT BROADVIEW

ROUTE: 170000

MILEPOINT: 4.815

STATION NUMBER: 17005037 0

PERMANENT STN SUMMARY: 2010

MNTH	MADT	% AADT	6AM - 10PM	10PM - 6AM	PERCENT OF AADT FOR DAY OF WEEK								HISTORY		PERCENT GROWTH
					MON	TUE	WED	THU	FRI	WKDY	SAT	SUN	YEAR	AADT	
JAN	26307	86.1	91.4	8.6	106.2	104.8	107.1	110.7	101.7	106.1	96.1	73.4	2010	30557	2.9
FEB	27095	88.7	91.8	8.2	104.9	103.7	106.2	108.2	116.5	107.9	82.0	78.6	2009	29688	4.0
MAR	29410	96.2	92.2	7.8	99.9	103.1	104.4	105.0	114.3	105.3	97.1	76.1	2008	28543	3.1
APR	29969	98.1	92.1	7.9	101.4	103.1	102.3	106.1	116.1	105.8	99.0	71.9	2007	27673	
MAY	32676	106.9	91.4	8.6	97.6	101.7	101.8	105.4	115.1	104.3	97.9	80.5			
JUN	33905	111.0	90.7	9.3	101.2	102.8	103.0	104.1	112.4	104.7	95.3	81.2			
JUL	33803	110.6	90.5	9.5	99.1	103.1	103.0	106.0	114.8	105.2	95.1	78.9			
AUG	33849	110.8	91.1	8.9	101.1	101.5	103.4	104.0	112.5	104.5	95.7	81.7			
SEP	32028	104.8	92.0	8.0	95.7	103.4	105.1	105.8	114.3	104.9	96.3	79.4			
OCT	31811	104.1	92.5	7.5	100.8	101.9	103.0	106.4	113.6	105.1	98.5	75.7			
NOV	27211	89.0	91.8	8.2	97.0	103.5	111.3	95.2	120.2	105.4	97.9	75.0			
DEC	28624	93.7	92.0	8.0	104.0	105.8	106.5	113.4	109.7	107.9	84.8	75.8			
AADT	30557		91.6	8.4	100.7	103.2	104.8	105.9	113.4	105.6	94.6	77.4			

HIGH DAYS	1ST	2ND	3RD	4TH	5TH	6TH	7TH	8TH	9TH	10TH	AVG	DIR. DISTR.			
VOLUME	40149	39172	39150	38982	38979	38848	38618	38573	38185	38141	38880	NB - 49.6%			
DAY	07/02	07/30	05/28	08/20	08/06	07/09	07/16	06/25	10/08	08/13		SB - 50.4%			
% AADT	131.4	128.2	128.1	127.6	127.6	127.1	126.4	126.2	125.0	124.8	127.2				

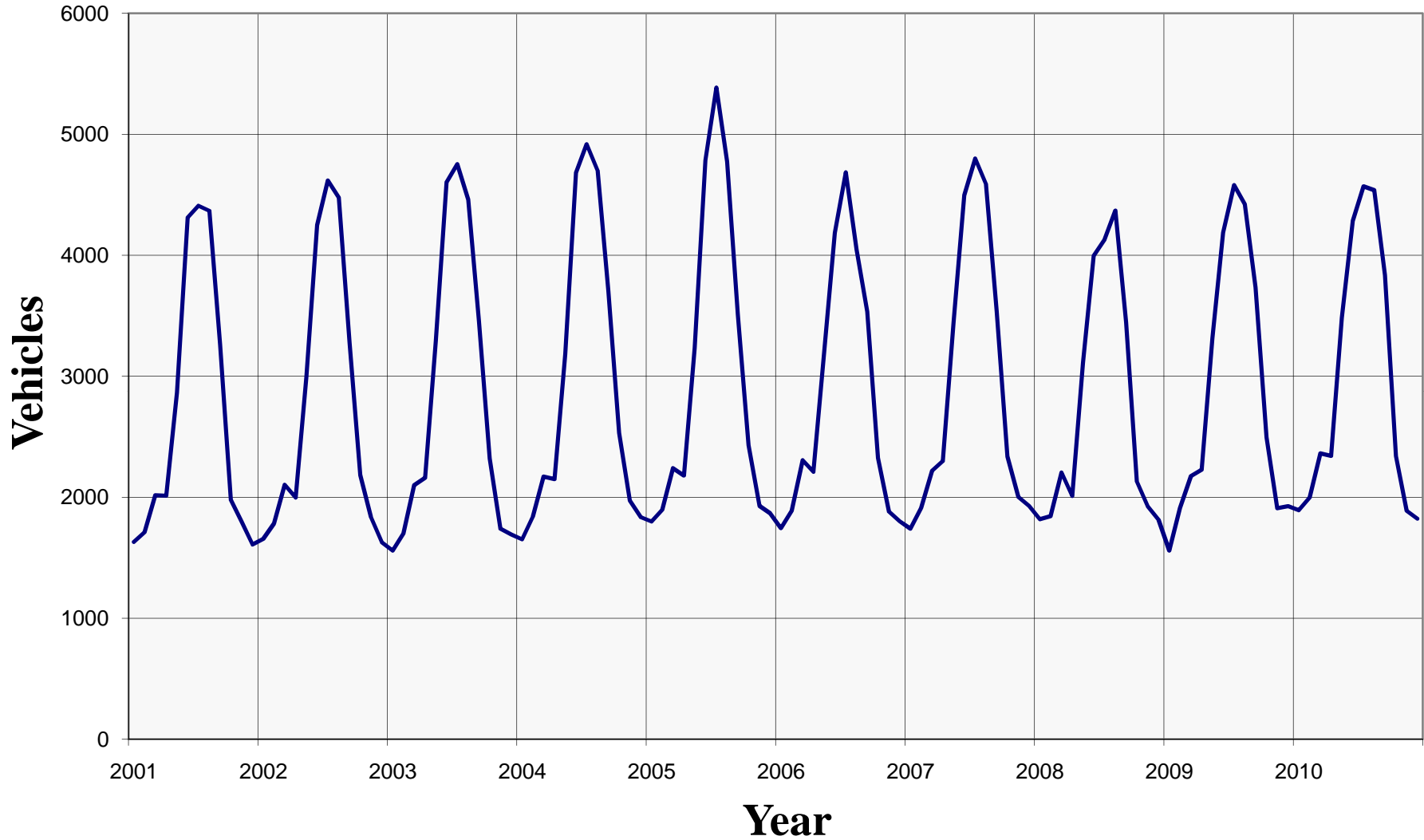
HIGH HOURS	1ST	2ND	3RD	4TH	5TH	6TH	7TH	8TH	9TH	10TH	20TH	30TH	40TH	50TH	AVG
VOLUME	3388	3375	3361	3352	3327	3321	3307	3297	3292	3283	3203	3155	3138	3114	3330
HOURL	6PM	6PM	6PM	6PM	6PM	6PM	6PM	6PM	6PM	6PM	6PM	5PM	6PM	6PM	
DAY	10/08	10/07	08/20	10/15	05/14	07/30	08/13	10/01	08/06	06/25	08/03	08/13	08/18	10/22	
% AADT	11.1	11.0	11.0	11.0	10.9	10.9	10.8	10.8	10.8	10.7	10.5	10.3	10.3	10.2	10.9

PERCENT OF AADT BY HOUR

1AM	2AM	3AM	4AM	5AM	6AM	7AM	8AM	9AM	10AM	11AM	12PM	1PM	2PM	3PM	4PM	5PM	6PM	7PM	8PM	9PM	10PM	11PM	12AM
0.9	0.6	0.4	0.4	0.6	1.9	3.4	3.9	3.9	4.4	5.1	6.0	6.8	7.1	7.2	7.5	8.3	8.6	7.0	5.1	4.0	3.2	2.3	1.4

Parks Highway at Willow

Monthly Average Daily Traffic



PARKS HIGHWAY AT WILLOW

ROUTE: 170000

MILEPOINT: 37.140

STATION NUMBER: 10200036 9

PERMANENT STN SUMMARY: 2010

MNTH	MADT	% AADT	6AM - 10PM	10PM - 6AM	PERCENT OF AADT FOR DAY OF WEEK								HISTORY		PERCENT GROWTH
					MON	TUE	WED	THU	FRI	WKDY	SAT	SUN	YEAR	AADT	
JAN	1892	64.2	92.5	7.5	93.6	87.9	91.5	92.3	113.3	95.7	114.0	107.4	2010	2946	2.6
FEB	1998	67.8	92.4	7.6	96.7	89.4	91.5	91.5	120.7	98.0	107.4	102.9	2009	2870	5.0
MAR	2362	80.2	92.7	7.3	87.9	80.6	87.4	94.5	121.3	94.3	106.7	121.7	2008	2733	-7.1
APR	2341	79.5	92.1	7.9	92.9	88.6	87.3	96.9	121.8	97.5	108.9	103.4	2007	2941	4.4
MAY	3483	118.2	90.9	9.1	99.4	77.1	82.4	90.8	124.2	94.8	113.6	112.4	2006	2816	-6.2
JUN	4284	145.4	89.8	10.2	95.4	85.2	85.1	90.8	112.9	93.9	115.0	115.6	2005	3002	2.0
JUL	4569	155.1	90.2	9.8	100.5	84.1	85.2	92.1	120.0	96.4	112.1	106.0	2004	2944	4.4
AUG	4538	154.0	90.3	9.7	92.0	86.7	86.1	92.9	114.6	94.5	111.9	115.7	2003	2819	3.1
SEP	3834	130.1	.0	.0	85.6	83.8	79.8	92.9	123.3	93.1	112.9	121.6	2002	2733	2.6
OCT	2338	79.4	92.1	7.9	97.4	89.3	97.2	96.0	114.9	99.0	102.7	102.4	2001	2664	-0.1
NOV	1888	64.1	91.1	8.9	95.7	90.4	96.7	96.9	116.2	99.2	101.2	102.8	2000	2667	2.3
DEC	1821	61.8	91.6	8.4	95.5	97.1	98.9	106.9	109.5	101.6	92.3	99.8	1999	2608	4.6
AADT	2946		91.4	8.6	94.4	86.7	89.1	94.5	117.7	96.5	108.2	109.3	1998	2494	9.7
													1997	2273	4.7
													1996	2171	-0.6
													1995	2184	3.4
													1994	2113	-2.7
													1993	2171	7.2
													1992	2026	31.7
													1991	1538	20.9
													1990	1272	-25.3
													1989	1702	-2.7
													1988	1749	-1.3
													1987	1772	1.1
													1986	1753	

HIGH DAYS	1ST	2ND	3RD	4TH	5TH	6TH	7TH	8TH	9TH	10TH	AVG	DIR. DISTR.			
VOLUME	6569	6289	6179	6164	6074	5908	5878	5871	5798	5672	6040	NB - 49.6%			
DAY	07/02	07/05	05/28	08/08	05/30	05/29	07/03	08/06	05/31	08/07		SB - 50.4%			
% AADT	223.0	213.5	209.7	209.2	206.2	200.5	199.5	199.3	196.8	192.5	205.0				

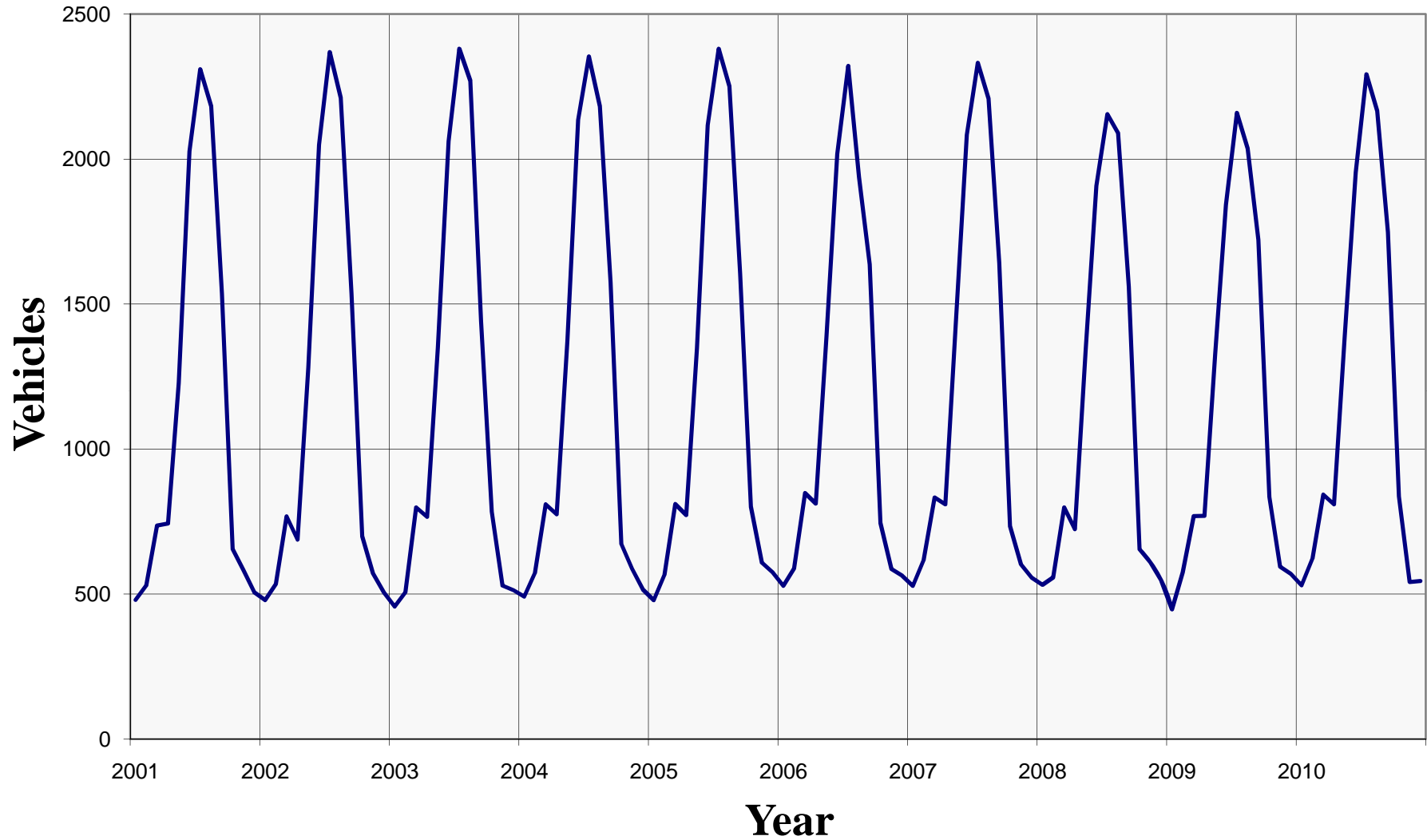
HIGH HOURS	1ST	2ND	3RD	4TH	5TH	6TH	7TH	8TH	9TH	10TH	20TH	30TH	40TH	50TH	AVG
VOLUME	622	606	605	591	568	566	547	546	543	542	514	489	476	458	574
HOURL	4PM	3PM	2PM	4PM	4PM	4PM	2PM	2PM	2PM	5PM	3PM	4PM	4PM	1PM	
DAY	08/08	07/05	07/05	05/31	05/30	07/05	05/31	05/30	08/08	07/05	05/31	06/20	07/02	08/08	
% AADT	21.1	20.6	20.5	20.1	19.3	19.2	18.6	18.5	18.4	18.4	17.4	16.6	16.2	15.5	19.5

PERCENT OF AADT BY HOUR

1AM	2AM	3AM	4AM	5AM	6AM	7AM	8AM	9AM	10AM	11AM	12PM	1PM	2PM	3PM	4PM	5PM	6PM	7PM	8PM	9PM	10PM	11PM	12AM
1.2	0.7	0.5	0.5	0.6	0.9	1.9	2.4	3.5	4.6	5.8	6.7	7.2	7.6	7.7	8.0	8.1	7.6	6.7	5.3	4.3	3.5	2.6	1.8

Parks Highway at Chulitna

Monthly Average Daily Traffic



PARKS HIGHWAY AT CHULITNA

ROUTE: 170000

MILEPOINT: 83.000

STATION NUMBER: 17000015 9

PERMANENT STN SUMMARY: 2010

MNTH	MADT	% AADT	6AM - 10PM	10PM - 6AM	PERCENT OF AADT FOR DAY OF WEEK								HISTORY		PERCENT GROWTH
					MON	TUE	WED	THU	FRI	WKDY	SAT	SUN	YEAR	AADT	
JAN	530	44.5	87.4	12.6	97.9	78.3	82.5	83.1	114.9	91.3	117.3	126.3	2010	1190	4.7
FEB	623	52.4	88.0	12.0	94.9	72.8	79.7	92.3	132.1	94.4	101.2	127.0	2009	1137	1.2
MAR	843	70.8	89.5	10.5	86.0	66.6	76.3	97.2	133.2	91.9	101.9	139.0	2008	1123	-6.3
APR	809	68.0	88.5	11.5	88.5	74.9	78.4	94.2	134.7	94.1	98.6	130.8	2007	1199	2.9
MAY	1390	116.8	88.9	11.1	107.2	73.1	78.2	91.3	137.4	97.4	97.9	114.7	2006	1165	-2.3
JUN	1954	164.2	89.7	10.3	99.8	85.4	86.9	96.4	112.8	96.3	97.9	120.7	2005	1193	2.0
JUL	2292	192.6	90.0	10.0	106.4	85.1	87.7	93.7	119.1	98.4	99.9	108.3	2004	1170	1.3
AUG	2166	182.0	90.2	9.8	94.6	84.9	86.7	93.9	116.6	95.3	101.0	122.3	2003	1155	1.2
SEP	1748	146.9	90.4	9.6	107.2	74.7	73.2	84.3	130.4	94.0	110.4	119.7	2002	1141	1.3
OCT	837	70.3	88.7	11.3	95.0	78.0	80.9	93.9	127.5	95.1	97.9	126.5	2001	1126	1.0
NOV	541	45.5	86.2	13.8	88.0	82.9	96.4	91.3	112.4	94.2	98.8	130.3	2000	1115	2.7
DEC	545	45.8	86.6	13.4	100.3	89.1	95.2	108.2	108.4	100.2	84.0	114.6	1999	1086	-1.3
AADT	1190		88.7	11.3	97.2	78.8	83.5	93.3	123.3	95.2	100.6	123.4	1998	1100	5.5
													1997	1043	8.1
													1996	965	-3.4
													1995	999	6.4
													1994	939	0.5
													1993	934	4.4
													1992	895	5.8
													1991	846	34.1
													1990	631	

HIGH DAYS	1ST	2ND	3RD	4TH	5TH	6TH	7TH	8TH	9TH	10TH	AVG	DIR. DISTR.			
VOLUME	3396	3391	3328	3296	2919	2906	2904	2801	2770	2689	3040	NB - 50.0%			
DAY	09/06	09/03	07/05	07/02	05/31	05/28	08/08	08/15	08/01	08/13		SB - 50.0%			
% AADT	285.4	285.0	279.7	277.0	245.3	244.2	244.0	235.4	232.8	226.0	255.5				

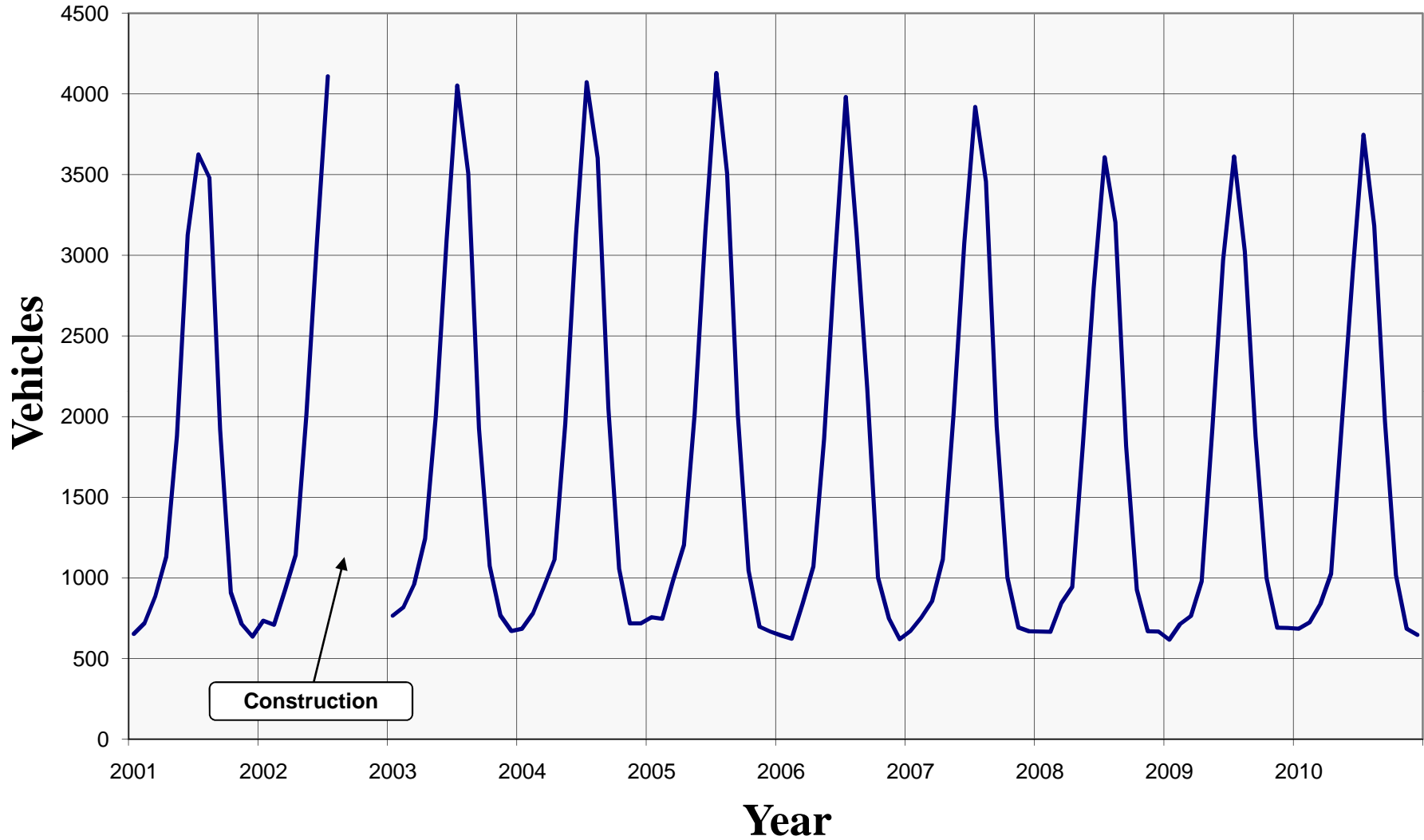
HIGH HOURS	1ST	2ND	3RD	4TH	5TH	6TH	7TH	8TH	9TH	10TH	20TH	30TH	40TH	50TH	AVG
VOLUME	369	361	346	337	319	314	312	305	300	298	276	261	250	241	326
HOURLY	3PM	4PM	4PM	5PM	2PM	5PM	3PM	5PM	1PM	2PM	3PM	4PM	4PM	4PM	
DAY	09/06	07/05	09/06	09/06	07/05	07/05	07/05	05/31	09/06	09/06	05/31	08/15	07/25	09/05	
% AADT	31.0	30.3	29.1	28.3	26.8	26.4	26.2	25.6	25.2	25.0	23.2	21.9	21.0	20.3	27.4

PERCENT OF AADT BY HOUR

1AM	2AM	3AM	4AM	5AM	6AM	7AM	8AM	9AM	10AM	11AM	12PM	1PM	2PM	3PM	4PM	5PM	6PM	7PM	8PM	9PM	10PM	11PM	12AM
1.6	1.0	0.8	0.7	0.6	0.8	1.2	1.8	2.4	3.9	5.3	6.7	7.8	8.3	8.7	8.5	8.1	7.3	6.1	5.2	4.4	3.7	2.8	2.4

Seward Highway at Moose Pass

Monthly Average Daily Traffic



SEWARD HIGHWAY AT MOOSE PASS

ROUTE: 130000

MILEPOINT: 31.398

STATION NUMBER: 10300031 9

PERMANENT STN SUMMARY: 2010

MNTH	MADT	% AADT	6AM - 10PM	10PM - 6AM	PERCENT OF AADT FOR DAY OF WEEK								HISTORY		PERCENT GROWTH
					MON	TUE	WED	THU	FRI	WKDY	SAT	SUN	YEAR	AADT	
JAN	684	42.4	94.2	5.8	88.2	85.6	92.8	95.3	113.6	95.1	125.0	100.1	2010	1614	2.7
FEB	724	44.9	94.1	5.9	94.0	88.1	95.5	88.1	116.5	96.4	119.4	98.5	2009	1572	1.2
MAR	838	51.9	94.4	5.6	79.5	80.8	96.3	102.9	113.7	94.6	115.5	111.4	2008	1553	-7.6
APR	1026	63.6	94.5	5.5	79.3	83.7	85.3	96.6	122.7	93.5	133.0	99.9	2007	1680	2.6
MAY	1955	121.1	93.6	6.4	90.4	71.3	77.2	88.3	125.0	90.4	125.4	122.5	2006	1638	-6.0
JUN	2896	179.4	92.7	7.3	89.6	81.6	85.6	87.1	115.9	92.0	118.5	121.8	2005	1743	0.5
JUL	3747	232.2	92.5	7.5	100.3	80.4	82.8	87.2	114.3	93.0	110.7	124.4	2004	1734	-0.3
AUG	3181	197.1	93.4	6.6	83.0	77.5	86.5	90.1	122.6	91.9	124.4	116.1	2003	1740	7.5
SEP	1969	122.0	95.0	5.0	94.7	74.1	76.0	80.9	119.1	89.0	130.9	124.0	2002	1618	-1.3
OCT	1017	63.0	94.7	5.3	85.9	89.2	92.0	90.0	122.1	95.8	117.9	102.9	2001	1640	-1.3
NOV	684	42.4	93.8	6.2	87.5	93.0	110.6	93.2	112.1	99.3	105.6	97.7	2000	1661	-1.8
DEC	646	40.0	93.1	6.9	94.8	100.0	105.3	107.7	103.2	102.2	92.7	96.8	1999	1692	-4.2
AADT	1614		93.8	6.2	88.9	83.8	90.5	92.3	116.7	94.4	118.3	109.7	1998	1766	10.0
													1997	1606	2.4
													1996	1568	2.4
													1995	1531	-4.8
													1994	1608	3.7
													1993	1551	6.6
													1992	1455	6.3
													1991	1369	3.3
													1990	1325	7.1
													1989	1237	13.1
													1988	1094	-0.9
													1987	1104	-1.5
													1986	1121	

HIGH DAYS	1ST	2ND	3RD	4TH	5TH	6TH	7TH	8TH	9TH	10TH	AVG	DIR. DISTR.			
VOLUME	7204	5687	5121	4841	4665	4465	4362	4325	4279	4208	4916	NB - 49.6%			
DAY	07/04	07/05	07/03	07/02	08/21	08/20	07/17	07/16	08/13	07/23		SB - 50.4%			
% AADT	446.3	352.4	317.3	299.9	289.0	276.6	270.3	268.0	265.1	260.7	304.6				

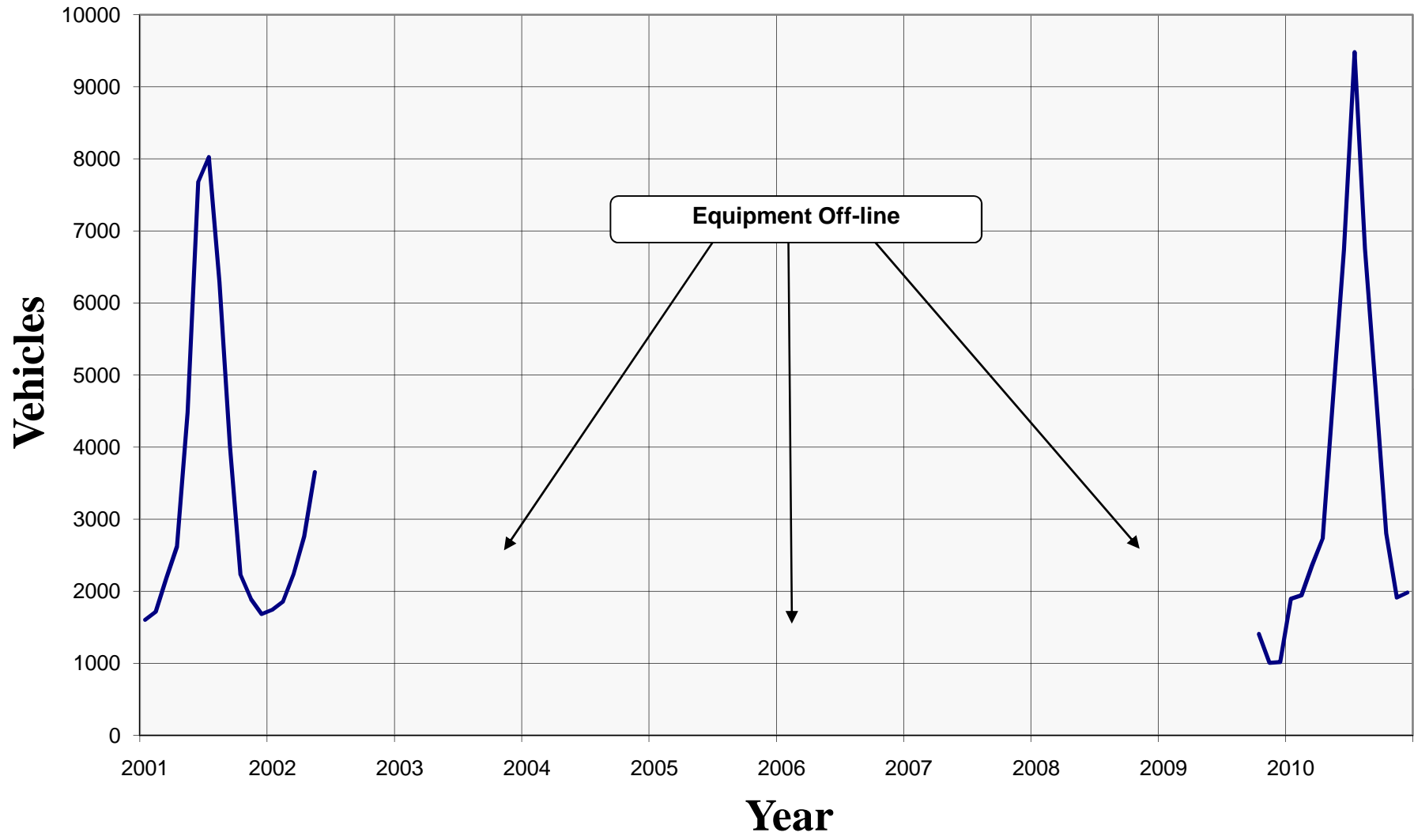
HIGH HOURS	1ST	2ND	3RD	4TH	5TH	6TH	7TH	8TH	9TH	10TH	20TH	30TH	40TH	50TH	AVG
VOLUME	699	682	659	638	631	571	522	508	504	487	414	376	349	333	590
HOURL	1PM	7PM	12AM	6PM	2PM	8PM	5PM	4PM	3PM	11AM	4PM	7PM	2PM	4PM	
DAY	07/05	07/04	07/05	07/04	07/05	07/04	07/04	07/04	07/05	07/04	07/05	07/02	07/18	07/09	
% AADT	43.3	42.3	40.8	39.5	39.1	35.4	32.3	31.5	31.2	30.2	25.7	23.3	21.6	20.6	36.6

PERCENT OF AADT BY HOUR

1AM	2AM	3AM	4AM	5AM	6AM	7AM	8AM	9AM	10AM	11AM	12PM	1PM	2PM	3PM	4PM	5PM	6PM	7PM	8PM	9PM	10PM	11PM	12AM
0.7	0.4	0.3	0.3	0.4	1.0	1.8	2.5	3.9	5.7	6.7	7.0	7.3	7.4	7.4	7.9	8.0	7.7	7.1	5.7	4.3	3.1	2.0	1.2

Seward Highway at Placer River

Monthly Average Daily Traffic



SEWARD HIGHWAY AT PLACER RIVER

ROUTE: 130000

MILEPOINT: 77.220

STATION NUMBER: 1300076 9

PERMANENT STN SUMMARY: 2010

MNTH	MADT	% AADT	6AM - 10PM	10PM - 6AM	PERCENT OF AADT FOR DAY OF WEEK								HISTORY		PERCENT GROWTH
					MON	TUE	WED	THU	FRI	WKDY	SAT	SUN	YEAR	AADT	
JAN	1894	47.2	93.4	6.6	86.0	79.2	80.7	81.1	116.5	88.7	132.9	123.7	2010	4011	-0.4
FEB	1943	48.4	93.2	6.8	87.9	78.1	82.5	82.9	124.5	91.2	126.7	117.1	2009	4026	8.8
MAR	2359	58.8	92.9	7.1	77.0	69.8	84.8	93.8	121.9	89.5	118.9	134.0	2008	3702	-3.6
APR	2731	68.1	92.9	7.1	76.5	77.7	78.5	89.3	128.8	90.2	134.1	115.1	2007	3842	
MAY	4732	118.0	91.6	8.4	92.9	66.7	71.2	85.7	131.8	89.7	123.1	128.5	2005	4284	
JUN	6738	168.0	90.1	9.9	87.2	76.2	77.4	85.4	123.7	90.0	118.6	131.6	2002	3845	3.9
JUL	9481	236.4	89.2	10.8	96.0	74.5	79.0	85.4	121.5	91.3	116.8	126.8	2001	3702	6.4
AUG	6755	168.4	91.5	8.5	81.9	74.5	79.1	86.5	121.5	88.7	123.7	132.7	2000	3479	-3.3
SEP	4808	119.9	92.8	7.2	94.3	71.4	71.1	76.9	125.7	87.9	126.8	133.7	1999	3599	2.6
OCT	2801	69.8	92.9	7.1	80.8	77.2	81.7	86.0	124.2	90.0	125.6	124.5	1998	3509	5.7
NOV	1911	47.6	92.4	7.6	76.5	77.6	99.5	88.4	120.4	92.5	116.4	120.9	1997	3320	1.1
DEC	1981	49.4	92.7	7.3	89.6	88.9	90.6	100.7	103.5	94.7	101.5	125.4	1996	3285	-0.7
AADT	4011		92.1	7.9	85.6	76.0	81.3	86.8	122.0	90.4	122.1	126.2	1995	3307	3.2

HIGH DAYS	1ST	2ND	3RD	4TH	5TH	6TH	7TH	8TH	9TH	10TH	AVG	DIR. DISTR.			
VOLUME	14297	13686	13325	12672	12554	12361	12118	11552	11055	10374	12399	NB - 50.0%			
DAY	07/18	07/17	07/16	07/23	07/05	07/25	07/24	07/02	07/04	07/11		SB - 50.0%			
% AADT	356.4	341.2	332.2	315.9	313.0	308.2	302.1	288.0	275.6	258.6	309.1				

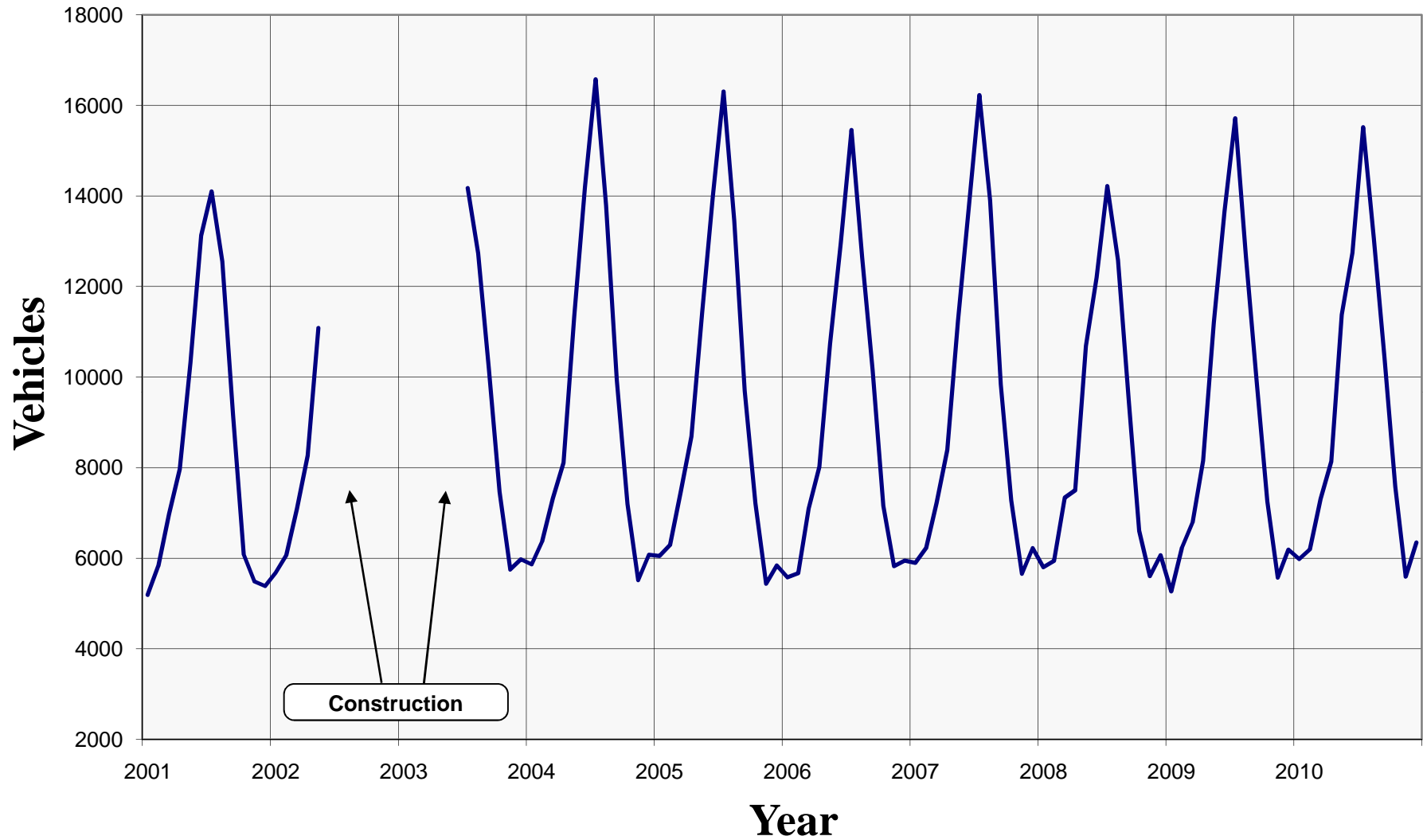
HIGH HOURS	1ST	2ND	3RD	4TH	5TH	6TH	7TH	8TH	9TH	10TH	20TH	30TH	40TH	50TH	AVG
VOLUME	1278	1276	1276	1240	1205	1170	1162	1162	1155	1149	1036	952	906	867	1207
HOURL	3PM	5PM	4PM	3PM	2PM	1PM	7PM	6PM	8PM	7PM	5PM	9PM	7PM	4PM	
DAY	07/05	07/18	07/05	07/18	07/05	07/05	07/18	07/18	07/16	07/23	07/16	07/16	07/04	07/02	
% AADT	31.9	31.8	31.8	30.9	30.0	29.2	29.0	29.0	28.8	28.6	25.8	23.7	22.6	21.6	30.1

PERCENT OF AADT BY HOUR

1AM	2AM	3AM	4AM	5AM	6AM	7AM	8AM	9AM	10AM	11AM	12PM	1PM	2PM	3PM	4PM	5PM	6PM	7PM	8PM	9PM	10PM	11PM	12AM
1.0	0.7	0.6	0.5	0.6	0.8	1.3	2.1	3.2	4.7	5.8	6.7	7.0	7.4	7.9	8.1	8.1	7.7	7.0	6.2	4.8	3.6	2.5	1.7

Seward Highway at Potter Marsh

Monthly Average Daily Traffic



SEWARD HIGHWAY AT POTTER MARSH

ROUTE: 130000

MILEPOINT: 116.460

STATION NUMBER: 11410031 9

PERMANENT STN SUMMARY: 2010

MNTH	MADT	% AADT	6AM - 10PM	10PM - 6AM	PERCENT OF AADT FOR DAY OF WEEK								HISTORY		PERCENT GROWTH
					MON	TUE	WED	THU	FRI	WKDY	SAT	SUN	YEAR	AADT	
JAN	5978	65.1	93.3	6.7	91.4	84.7	86.0	86.6	110.5	91.8	126.9	114.0	2010	9187	1.5
FEB	6193	67.4	93.5	6.5	92.6	84.0	88.5	85.7	111.5	92.5	124.1	113.5	2009	9051	4.4
MAR	7306	79.5	93.6	6.4	83.8	77.3	89.5	91.2	111.3	90.6	124.9	121.9	2008	8670	-6.9
APR	8134	88.5	93.3	6.7	78.8	83.9	81.2	90.1	114.6	89.7	141.8	109.6	2007	9316	4.3
MAY	11374	123.8	91.0	9.0	92.8	80.1	78.8	89.9	113.9	91.1	121.3	123.1	2006	8936	-4.1
JUN	12743	138.7	89.7	10.3	94.1	84.6	87.1	89.2	112.9	93.6	111.5	120.5	2005	9321	-0.4
JUL	15520	168.9	89.2	10.8	97.8	80.8	87.5	92.7	117.9	95.3	111.6	111.8	2004	9356	1.4
AUG	13059	142.1	91.3	8.7	83.8	80.6	90.6	93.6	111.6	92.0	120.1	119.7	2003	9224	-0.9
SEP	10415	113.4	92.9	7.1	95.2	81.2	82.0	85.0	117.3	92.1	119.9	119.2	2002	9311	9.4
OCT	7585	82.6	93.2	6.8	90.7	90.6	91.7	93.5	111.2	95.5	117.7	104.6	2001	8514	2.5
NOV	5595	60.9	93.2	6.8	84.6	89.0	100.7	92.4	119.1	97.2	111.4	102.7	2000	8309	0.2
DEC	6345	69.1	93.0	7.0	96.6	95.0	94.5	100.4	101.5	97.6	102.2	109.8	1999	8294	0.0
AADT	9187		92.3	7.7	90.2	84.3	88.2	90.9	112.8	93.3	119.5	114.2	1998	8296	9.5
													1997	7574	1.5
													1996	7464	-1.3
													1995	7565	-0.1
													1994	7571	2.8
													1993	7366	6.3
													1992	6929	4.7
													1991	6621	69.3
													1990	3910	
													1987	5674	-0.3
													1986	5692	

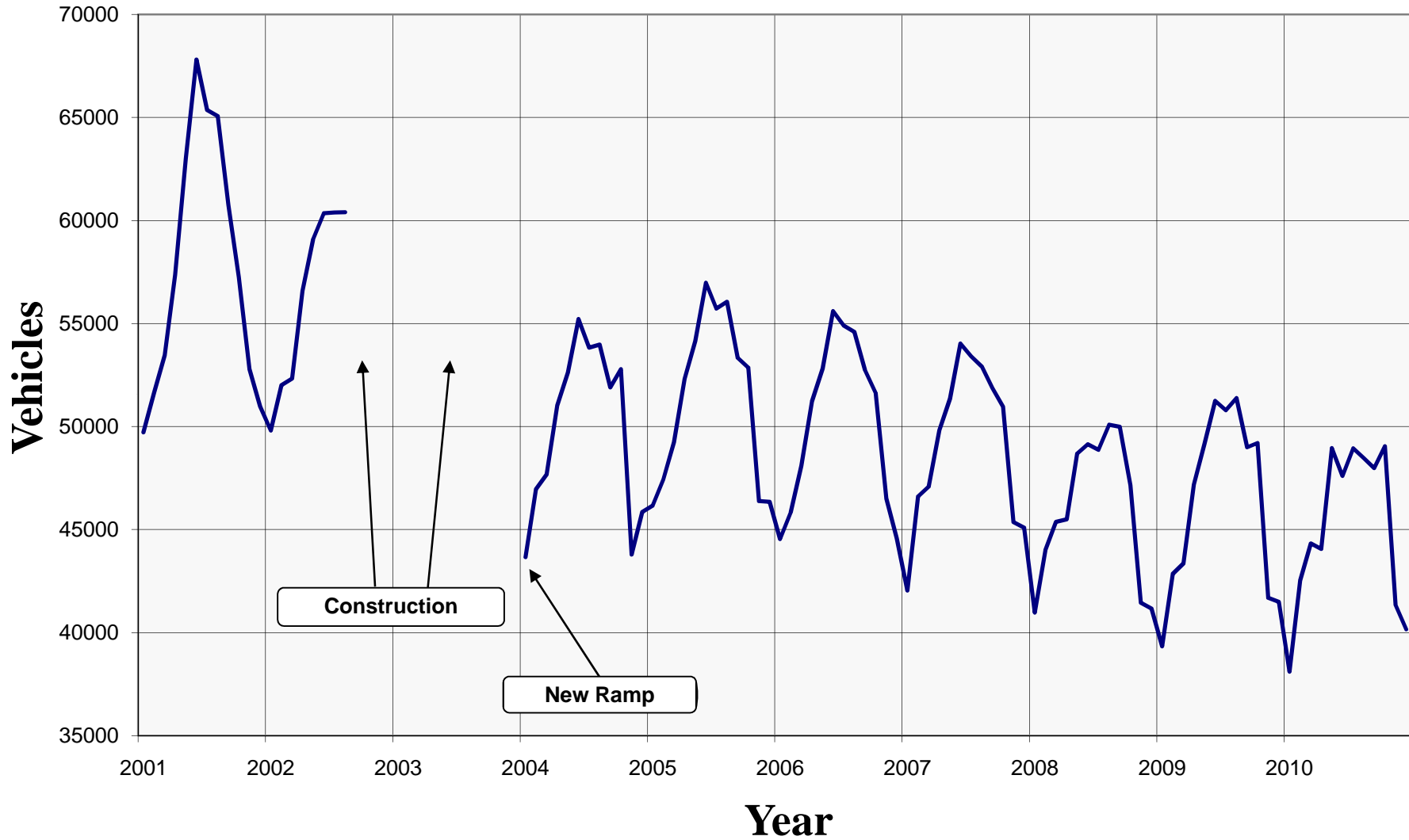
HIGH DAYS	1ST	2ND	3RD	4TH	5TH	6TH	7TH	8TH	9TH	10TH	AVG	DIR. DISTR.			
VOLUME	19833	19450	19174	19110	18963	18923	18655	18321	17264	17223	18692	NB - 50.1%			
DAY	07/16	07/03	07/23	07/02	07/05	08/21	07/04	07/24	08/08	07/25		SB - 49.9%			
% AADT	215.9	211.7	208.7	208.0	206.4	206.0	203.1	199.4	187.9	187.5	203.5				

HIGH HOURS	1ST	2ND	3RD	4TH	5TH	6TH	7TH	8TH	9TH	10TH	20TH	30TH	40TH	50TH	AVG
VOLUME	1730	1728	1716	1625	1622	1617	1604	1596	1591	1590	1488	1439	1428	1411	1642
HOURL	3PM	7PM	2PM	7PM	7PM	5PM	6PM	6PM	5PM	5PM	4PM	6PM	4PM	6PM	
DAY	07/05	07/16	07/05	07/23	04/24	07/05	07/23	07/16	07/16	07/02	05/09	05/09	07/02	07/04	
% AADT	18.8	18.8	18.7	17.7	17.7	17.6	17.5	17.4	17.3	17.3	16.2	15.7	15.5	15.4	17.9

PERCENT OF AADT BY HOUR

1AM	2AM	3AM	4AM	5AM	6AM	7AM	8AM	9AM	10AM	11AM	12PM	1PM	2PM	3PM	4PM	5PM	6PM	7PM	8PM	9PM	10PM	11PM	12AM
1.0	0.7	0.4	0.4	0.5	0.8	1.9	3.3	3.9	4.8	5.4	5.9	6.5	6.9	7.2	7.7	8.2	8.3	7.4	5.9	4.8	3.8	2.7	1.6

Seward Highway – South of 76th Avenue (WIM) Monthly Average Daily Traffic



SEWARD HIGHWAY - SOUTH OF 76TH AVENUE (WIM)

ROUTE: 130000

MILEPOINT: 121.978

STATION NUMBER: 52321000 9

PERMANENT STN SUMMARY: 2010

MNTH	MADT	% AADT	6AM		PERCENT OF AADT FOR DAY OF WEEK								HISTORY		PERCENT GROWTH
			- 10PM	- 6AM	MON	TUE	WED	THU	FRI	WKDY	SAT	SUN	YEAR	AADT	
JAN	38104	84.4	92.5	7.5	104.8	108.3	112.5	114.4	104.0	108.8	89.7	66.3	2010	45124	-2.7
FEB	42529	94.2	92.7	7.3	101.9	108.9	109.9	109.4	112.4	108.5	89.7	67.7	2009	46390	0.8
MAR	44327	98.2	92.9	7.1	102.8	100.8	112.1	106.8	113.0	107.1	93.9	70.6	2008	46030	-6.5
APR	44060	97.6	92.4	7.6	105.7	105.2	104.5	110.5	116.0	108.4	92.4	65.8	2007	49212	-2.1
MAY	48953	108.5	91.9	8.1	98.3	107.5	107.8	110.4	113.5	107.5	90.6	71.9	2006	50251	-2.3
JUN	47598	105.5	90.9	9.1	113.6	77.9	113.3	112.9	114.0	106.3	91.1	77.3	2005	51414	3.0
JUL	48945	108.5	90.7	9.3	96.9	108.9	112.0	112.5	114.5	109.0	83.4	71.8	2004	49937	
AUG	48458	107.4	92.1	7.9	106.0	106.7	107.3	108.3	109.2	107.5	88.2	74.3	2002	55896	-3.5
SEP	47978	106.3	92.9	7.1	94.6	106.3	108.4	109.7	115.2	106.8	92.5	73.1	2001	57929	5.3
OCT	49036	108.7	92.9	7.1	103.7	105.9	106.6	108.9	113.6	107.7	92.1	69.3	2000	55031	0.7
NOV	41341	91.6	92.5	7.5	100.9	107.3	114.2	98.2	115.3	107.2	93.8	70.3	1999	54662	5.0
DEC	40155	89.0	92.5	7.5	107.8	113.2	115.0	115.1	107.4	111.7	69.7	71.8	1998	52074	5.2
AADT	45124		92.2	7.8	103.1	104.7	110.3	109.8	112.3	108.0	88.9	70.9	1997	49519	1.1
													1996	49002	-0.3
													1995	49130	0.8
													1994	48716	-4.1
													1993	50783	
													1988	38729	

HIGH DAYS	1ST	2ND	3RD	4TH	5TH	6TH	7TH	8TH	9TH	10TH	AVG	DIR. DISTR.			
VOLUME	56993	56782	56413	56337	56049	55990	55841	55798	55754	55660	56162	NB - 44.6%			
DAY	10/08	06/18	05/07	09/03	07/23	07/08	10/15	05/14	06/17	08/25		SB - 55.4%			
% AADT	126.3	125.8	125.0	124.8	124.2	124.1	123.8	123.7	123.6	123.3	124.5				

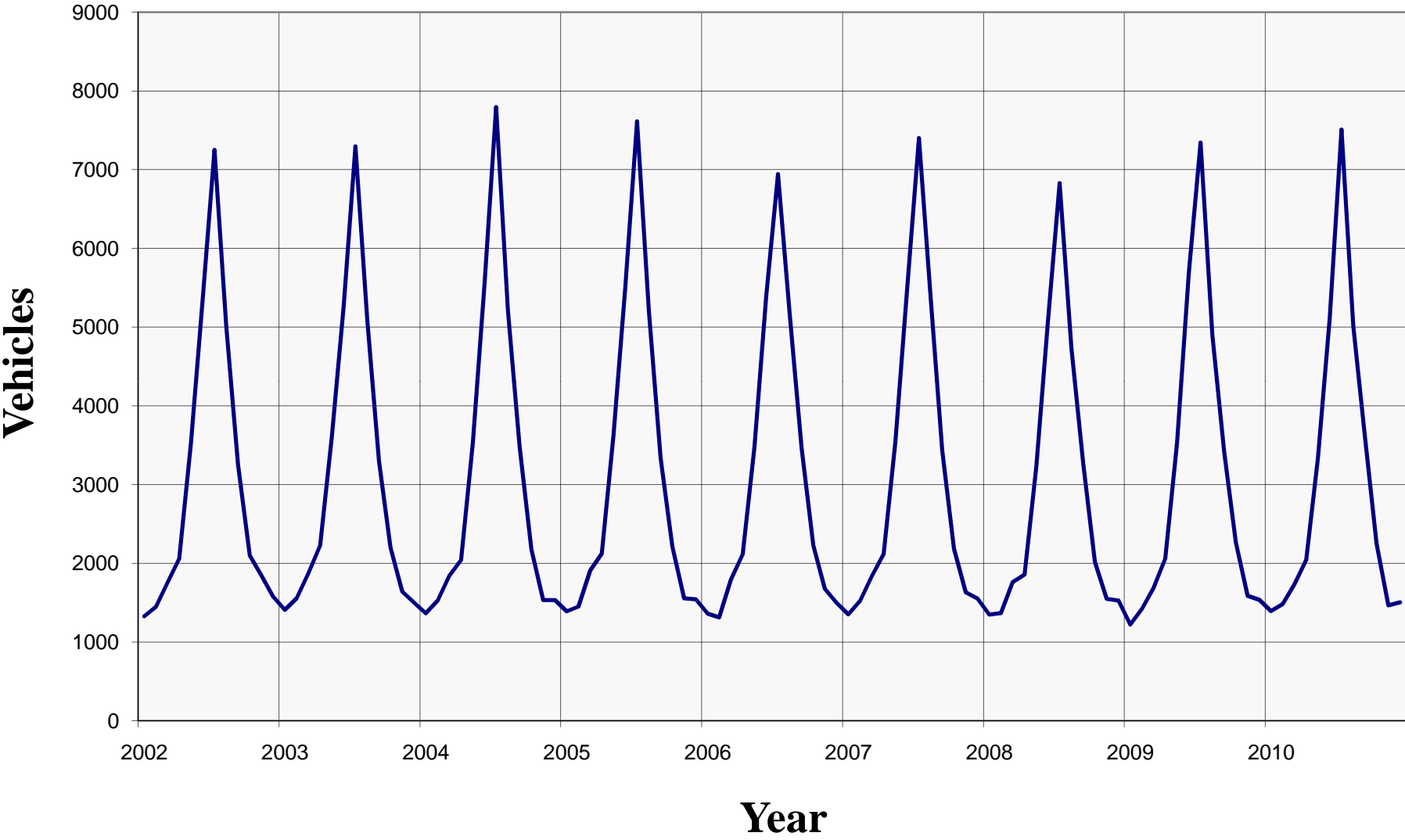
HIGH HOURS	1ST	2ND	3RD	4TH	5TH	6TH	7TH	8TH	9TH	10TH	20TH	30TH	40TH	50TH	AVG
VOLUME	5086	5083	5027	5027	5025	5024	5013	5006	5000	4989	4926	4886	4830	4788	5028
HOURLY	6PM	6PM	6PM	6PM	6PM	6PM	6PM	6PM	6PM	6PM	6PM	6PM	6PM	6PM	6PM
DAY	10/07	10/05	10/21	09/21	08/25	09/14	10/12	09/23	07/28	10/14	09/01	05/20	05/05	10/15	
% AADT	11.3	11.3	11.1	11.1	11.1	11.1	11.1	11.1	11.1	11.1	10.9	10.8	10.7	10.6	11.1

PERCENT OF AADT BY HOUR

1AM	2AM	3AM	4AM	5AM	6AM	7AM	8AM	9AM	10AM	11AM	12PM	1PM	2PM	3PM	4PM	5PM	6PM	7PM	8PM	9PM	10PM	11PM	12AM
1.0	0.6	0.5	0.4	0.4	1.1	3.0	5.4	5.2	4.8	4.8	5.6	6.3	6.5	6.8	7.5	8.3	8.7	7.0	5.0	4.0	3.4	2.3	1.5

Sterling Highway at Cooper Landing

Monthly Average Daily Traffic



STERLING HIGHWAY AT COOPER LANDING

ROUTE: 110000

MILEPOINT: 6.143

STATION NUMBER: 11800015 9

PERMANENT STN SUMMARY: 2010

MNTH	MADT	% AADT	6AM - 10PM	10PM - 6AM	PERCENT OF AADT FOR DAY OF WEEK								HISTORY		PERCENT GROWTH
					MON	TUE	WED	THU	FRI	WKDY	SAT	SUN	YEAR	AADT	
JAN	1393	45.9	93.1	6.9	87.0	83.4	86.2	85.8	119.8	92.4	119.3	118.6	2010	3037	-0.6
FEB	1482	48.8	92.7	7.3	86.9	81.3	85.1	89.4	129.0	94.3	118.4	110.0	2009	3055	6.1
MAR	1733	57.1	92.5	7.5	79.7	76.2	86.2	94.6	126.1	92.6	111.3	126.1	2008	2880	-7.7
APR	2040	67.2	92.4	7.6	82.0	81.3	81.8	92.8	131.1	93.8	115.8	115.0	2007	3120	2.8
MAY	3342	110.0	91.1	8.9	96.2	72.5	75.1	89.9	134.1	93.6	113.1	119.1	2006	3036	-2.8
JUN	5115	168.4	89.6	10.4	88.1	79.3	79.8	87.6	123.3	91.6	114.8	127.0	2005	3124	-0.3
JUL	7508	247.2	88.8	11.2	94.1	79.5	82.3	88.0	119.4	92.7	113.6	123.0	2004	3132	1.6
AUG	5015	165.1	91.5	8.5	86.4	80.7	85.0	91.0	117.1	92.0	114.3	125.5	2003	3082	1.3
SEP	3597	118.4	92.7	7.3	97.0	77.4	74.1	82.9	125.6	91.4	121.5	121.4	2002	3042	4.3
OCT	2251	74.1	93.1	6.9	83.1	79.9	80.8	87.8	127.5	91.8	121.4	119.7	2001	2917	
NOV	1467	48.3	91.9	8.1	81.0	81.8	101.6	91.7	122.5	95.7	105.5	115.5			
DEC	1504	49.5	91.8	8.2	92.9	91.2	92.9	104.8	107.1	97.8	95.0	116.0			
AADT	3037		91.8	8.2	87.9	80.4	84.2	90.5	123.6	93.3	113.7	119.7			

HIGH DAYS	1ST	2ND	3RD	4TH	5TH	6TH	7TH	8TH	9TH	10TH	AVG	DIR. DISTR.
VOLUME	11450	10855	10591	10425	9988	9823	8578	8256	8086	7950	9600	NB - 49.7%
DAY	07/18	07/16	07/17	07/23	07/25	07/24	07/05	07/02	07/11	07/30		SB - 50.3%
% AADT	377.0	357.4	348.7	343.3	328.9	323.4	282.4	271.8	266.2	261.8	316.1	

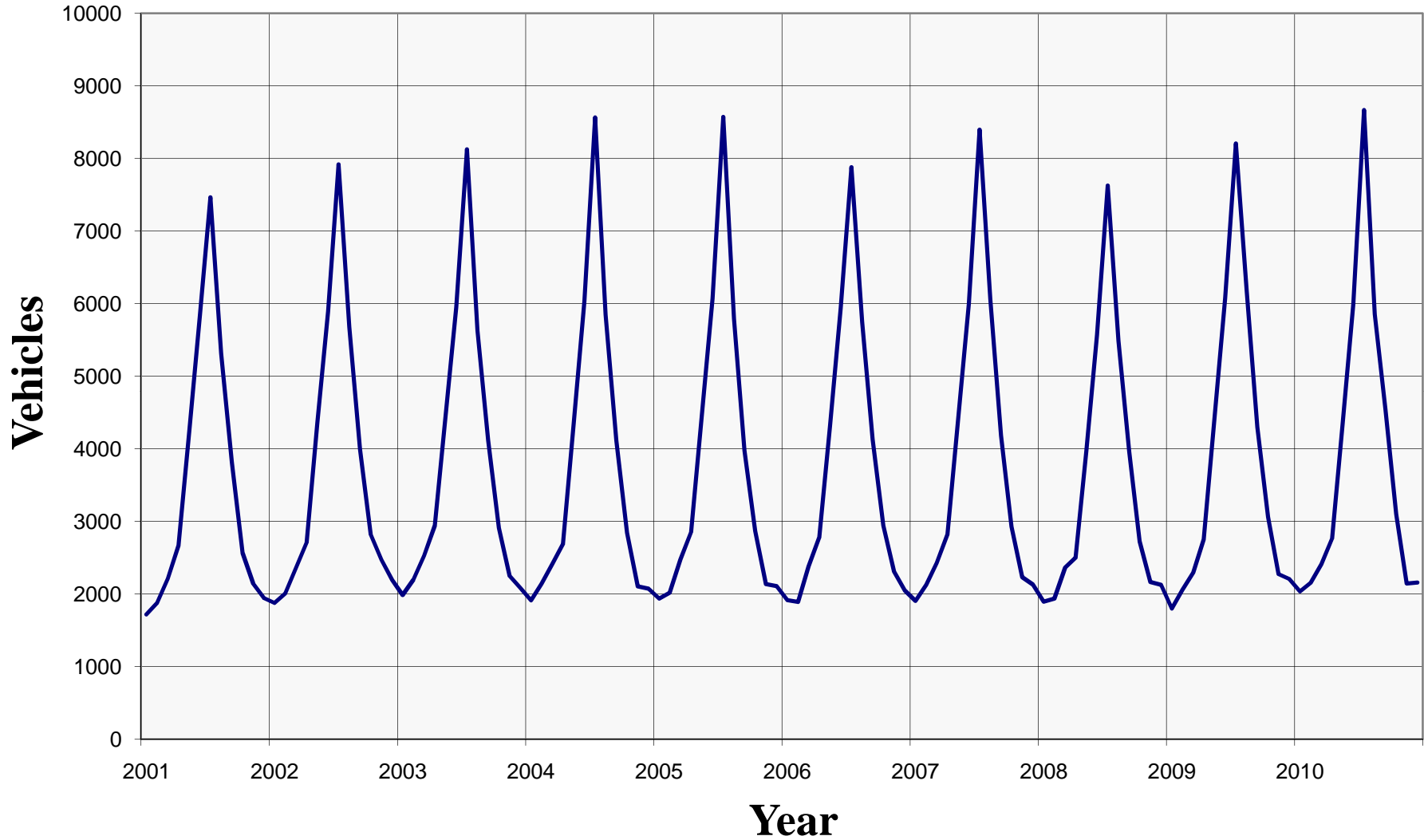
HIGH HOURS	1ST	2ND	3RD	4TH	5TH	6TH	7TH	8TH	9TH	10TH	20TH	30TH	40TH	50TH	AVG
VOLUME	1025	1009	986	983	912	902	888	883	869	863	804	749	708	683	932
HOURLY	5PM	2PM	4PM	3PM	6PM	1PM	2PM	3PM	4PM	8PM	8PM	5PM	12AM	6PM	
DAY	07/18	07/18	07/18	07/18	07/18	07/18	07/05	07/25	07/05	07/16	07/23	07/23	07/18	07/17	
% AADT	33.8	33.2	32.5	32.4	30.0	29.7	29.2	29.1	28.6	28.4	26.5	24.7	23.3	22.5	30.7

PERCENT OF AADT BY HOUR

1AM	2AM	3AM	4AM	5AM	6AM	7AM	8AM	9AM	10AM	11AM	12PM	1PM	2PM	3PM	4PM	5PM	6PM	7PM	8PM	9PM	10PM	11PM	12AM
1.1	0.8	0.7	0.6	0.6	0.9	1.5	2.3	3.4	4.7	5.7	6.6	7.1	7.5	7.8	8.0	7.9	7.5	6.8	5.9	4.8	3.6	2.6	1.7

Sterling Highway – West of Kenai Keys

Monthly Average Daily Traffic



STERLING HIGHWAY - WEST OF KENAI KEYS

ROUTE: 110000

MILEPOINT: 42.904

STATION NUMBER: 51180000 9

PERMANENT STN SUMMARY: 2010

MNTH	MADT	% AADT	6AM - 10PM	10PM - 6AM	PERCENT OF AADT FOR DAY OF WEEK								HISTORY		PERCENT GROWTH
					MON	TUE	WED	THU	FRI	WKDY	SAT	SUN	YEAR	AADT	
JAN	2034	52.9	92.6	7.4	94.0	90.7	95.1	91.6	113.8	97.0	109.4	105.6	2010	3846	1.2
FEB	2154	56.0	92.4	7.6	91.5	88.2	93.0	93.0	123.8	97.9	109.8	100.7	2009	3802	7.8
MAR	2409	62.6	92.2	7.8	87.6	84.6	92.9	97.4	120.4	96.6	103.9	113.0	2008	3526	-7.2
APR	2764	71.9	92.0	8.0	87.8	88.7	88.0	97.6	125.4	97.5	110.1	102.3	2007	3800	3.0
MAY	4338	112.8	90.8	9.2	96.0	78.8	81.8	93.7	126.7	95.4	111.7	111.3	2006	3688	-2.2
JUN	5995	155.9	89.7	10.3	95.4	88.1	88.0	89.7	115.6	95.4	108.4	115.0	2005	3771	0.4
JUL	8667	225.4	88.6	11.4	93.5	84.4	87.0	91.3	116.7	94.6	112.3	114.8	2004	3757	-0.2
AUG	5853	152.2	91.0	9.0	89.7	86.0	90.3	94.7	113.1	94.8	109.0	117.1	2003	3763	2.0
SEP	4538	118.0	92.5	7.5	96.1	83.8	82.5	87.8	120.7	94.2	115.4	113.6	2002	3689	5.9
OCT	3101	80.6	92.8	7.2	89.3	88.1	90.5	92.9	119.9	96.1	112.6	106.5	2001	3482	4.7
NOV	2142	55.7	91.9	8.1	89.2	92.2	104.8	96.0	115.1	99.5	99.3	103.5	2000	3325	6.8
DEC	2156	56.1	91.7	8.3	98.7	95.8	98.5	104.2	105.1	100.5	92.9	104.8	1999	3113	0.4
AADT	3846		91.5	8.5	92.4	87.5	91.0	94.2	118.0	96.6	107.9	109.0	1998	3100	3.7
													1997	2988	1.3
													1996	2949	-0.1
													1995	2953	57.4
													1994	1876	

HIGH DAYS	1ST	2ND	3RD	4TH	5TH	6TH	7TH	8TH	9TH	10TH	AVG	DIR. DISTR.			
VOLUME	12332	12303	12262	11895	11242	10533	9239	9213	9081	9075	10718	NB - 49.8%			
DAY	07/17	07/18	07/16	07/23	07/24	07/25	07/02	07/22	07/15	07/11		SB - 50.2%			
% AADT	320.6	319.9	318.8	309.3	292.3	273.9	240.2	239.5	236.1	236.0	278.7				

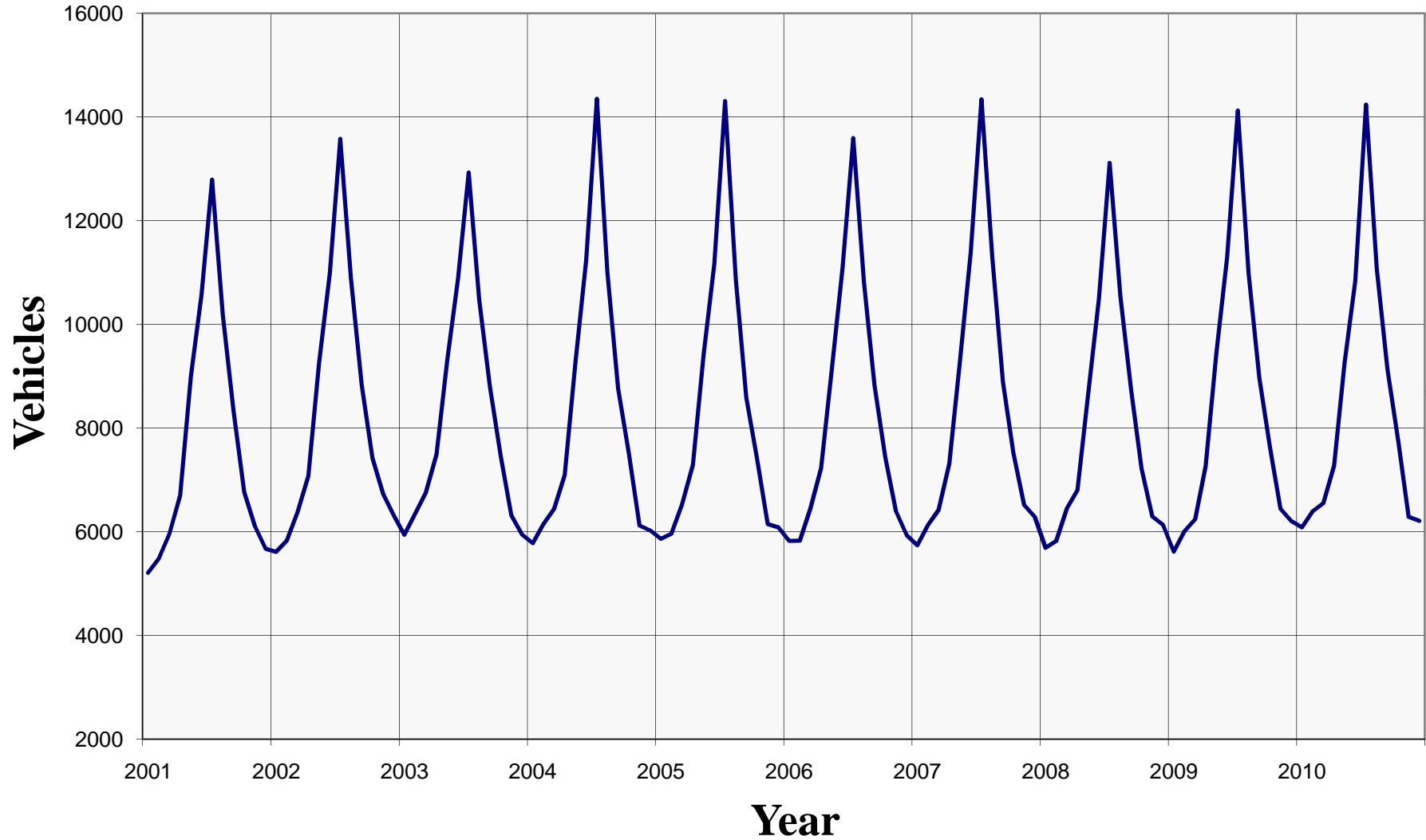
HIGH HOURS	1ST	2ND	3RD	4TH	5TH	6TH	7TH	8TH	9TH	10TH	20TH	30TH	40TH	50TH	AVG
VOLUME	1102	1036	1025	993	992	982	961	942	936	928	861	834	794	770	990
HOURLY	4PM	3PM	1PM	6PM	2PM	5PM	1PM	2PM	9PM	3PM	3PM	2PM	6PM	8PM	
DAY	07/18	07/18	07/18	07/18	07/18	07/18	07/17	07/25	07/16	07/05	07/25	07/24	07/23	07/23	
% AADT	28.7	26.9	26.7	25.8	25.8	25.5	25.0	24.5	24.3	24.1	22.4	21.7	20.6	20.0	25.7

PERCENT OF AADT BY HOUR

1AM	2AM	3AM	4AM	5AM	6AM	7AM	8AM	9AM	10AM	11AM	12PM	1PM	2PM	3PM	4PM	5PM	6PM	7PM	8PM	9PM	10PM	11PM	12AM
1.1	0.7	0.6	0.6	0.7	1.0	1.7	2.9	4.0	4.9	5.7	6.5	7.1	7.4	7.6	7.8	7.8	7.3	6.6	5.5	4.6	3.6	2.6	1.7

Sterling Highway – East of Soldotna

Monthly Average Daily Traffic



STERLING HIGHWAY - EAST OF SOLDOTNA

ROUTE: 110000

MILEPOINT: 51.514

STATION NUMBER: 10100021 0

PERMANENT STN SUMMARY: 2010

MNTH	MADT	% AADT	6AM - 10PM	10PM - 6AM	PERCENT OF AADT FOR DAY OF WEEK								HISTORY		PERCENT GROWTH
					MON	TUE	WED	THU	FRI	WKDY	SAT	SUN	YEAR	AADT	
JAN	6086	72.2	92.9	7.1	102.7	104.3	104.3	103.7	106.4	104.3	94.0	84.6	2010	8425	0.9
FEB	6393	75.9	93.3	6.7	101.4	101.2	104.6	100.3	112.5	104.0	96.1	84.0	2009	8352	4.4
MAR	6550	77.7	93.2	6.8	98.1	99.9	103.8	102.9	111.5	103.2	95.4	88.4	2008	7997	-5.1
APR	7276	86.4	93.1	6.9	98.4	99.5	98.2	103.3	115.6	103.0	100.0	85.1	2007	8430	2.7
MAY	9254	109.8	91.9	8.1	96.8	94.0	95.5	100.5	116.7	100.7	102.9	93.7	2006	8212	-1.1
JUN	10837	128.6	90.9	9.1	98.7	97.0	96.9	96.3	111.9	100.2	101.1	98.2	2005	8303	-0.1
JUL	14238	169.0	89.3	10.7	95.6	91.8	96.2	96.1	114.0	98.7	106.3	100.0	2004	8311	1.1
AUG	11077	131.5	.0	.0	96.2	97.8	97.0	100.6	113.4	101.0	99.9	95.1	2003	8221	-0.2
SEP	9132	108.4	.0	.0	96.6	96.8	96.6	98.3	114.0	100.5	105.7	92.0	2002	8238	6.6
OCT	7758	92.1	93.2	6.8	99.9	102.2	102.2	100.1	111.8	103.2	97.6	86.1	2001	7731	5.3
NOV	6288	74.6	92.9	7.1	101.9	104.7	109.3	97.5	111.4	105.0	90.8	84.4	2000	7344	0.1
DEC	6207	73.7	92.4	7.6	103.9	103.4	105.7	107.5	105.9	105.3	88.0	85.5	1999	7335	0.8
AADT	8425		92.3	7.7	99.2	99.4	100.9	100.6	112.1	102.4	98.2	89.8	1998	7278	5.9
													1997	6871	5.3
													1996	6526	1.9
													1995	6406	3.9
													1994	6165	4.5
													1993	5898	3.5
													1992	5700	10.5
													1991	5158	2.0
													1990	5055	2.0
													1989	4956	3.6
													1988	4786	0.5
													1987	4764	1.6
													1986	4688	

HIGH DAYS	1ST	2ND	3RD	4TH	5TH	6TH	7TH	8TH	9TH	10TH	AVG	DIR. DISTR.			
VOLUME	18606	18236	18121	16856	16773	15603	15433	15237	15012	14882	16476	EB - 49.8%			
DAY	07/16	07/23	07/17	07/18	07/24	07/21	07/22	07/15	07/25	07/19		WB - 50.2%			
% AADT	220.8	216.5	215.1	200.1	199.1	185.2	183.2	180.9	178.2	176.6	195.6				

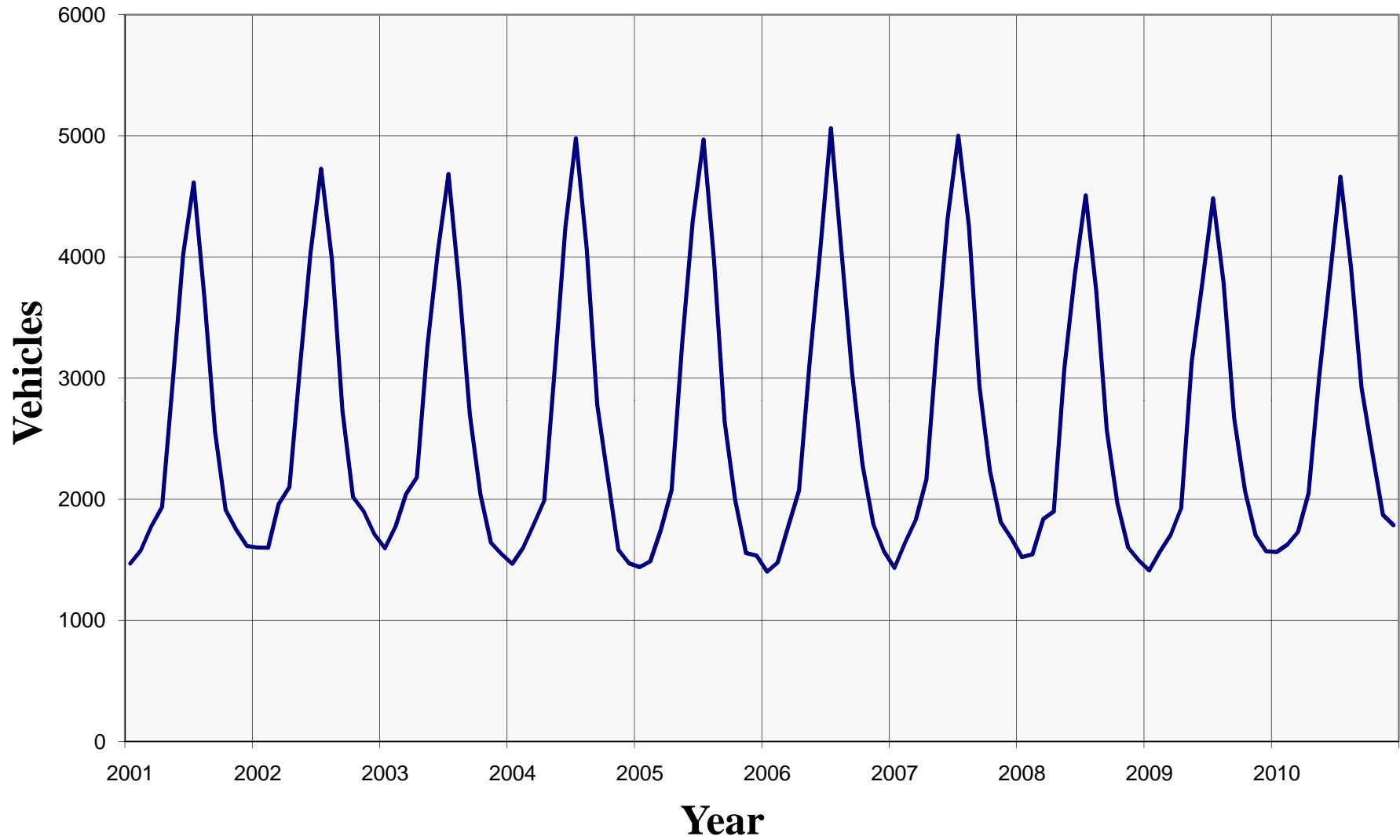
HIGH HOURS	1ST	2ND	3RD	4TH	5TH	6TH	7TH	8TH	9TH	10TH	20TH	30TH	40TH	50TH	AVG
VOLUME	1401	1400	1384	1373	1363	1340	1340	1336	1326	1323	1279	1186	1151	1124	1359
HOURL	4PM	6PM	5PM	1PM	3PM	2PM	1PM	2PM	3PM	6PM	2PM	6PM	5PM	6PM	
DAY	07/18	07/16	07/18	07/18	07/18	07/18	07/17	07/24	07/17	07/23	07/17	07/15	07/22	07/20	
% AADT	16.6	16.6	16.4	16.3	16.2	15.9	15.9	15.9	15.7	15.7	15.2	14.1	13.7	13.3	16.1

PERCENT OF AADT BY HOUR

1AM	2AM	3AM	4AM	5AM	6AM	7AM	8AM	9AM	10AM	11AM	12PM	1PM	2PM	3PM	4PM	5PM	6PM	7PM	8PM	9PM	10PM	11PM	12AM
1.0	0.6	0.4	0.5	0.7	1.1	2.2	4.1	4.6	4.9	5.4	6.1	6.8	7.2	7.3	7.7	8.0	8.1	6.8	5.1	4.2	3.4	2.4	1.5

Sterling Highway – North of Anchor Point

Monthly Average Daily Traffic



STERLING HIGHWAY - NORTH OF ANCHOR POINT

ROUTE: 110000

MILEPOINT: 115.442

STATION NUMBER: 1100051 9

PERMANENT STN SUMMARY: 2010

MNTH	MADT	% AADT	6AM - 10PM	10PM - 6AM	PERCENT OF AADT FOR DAY OF WEEK								HISTORY		PERCENT GROWTH
					MON	TUE	WED	THU	FRI	WKDY	SAT	SUN	YEAR	AADT	
JAN	1563	59.9	95.1	4.9	101.2	99.8	101.7	102.2	110.3	103.0	103.4	81.7	2010	2611	5.1
FEB	1627	62.3	95.4	4.6	98.1	99.9	100.0	104.0	113.0	103.0	101.1	83.7	2009	2484	0.7
MAR	1729	66.2	95.1	4.9	96.2	95.0	100.8	105.4	112.3	101.9	100.2	90.0	2008	2467	-9.1
APR	2050	78.5	94.4	5.6	95.1	96.5	93.9	106.4	117.9	102.0	107.9	82.1	2007	2715	2.8
MAY	3005	115.1	92.8	7.2	97.5	84.5	86.8	97.8	115.0	96.3	115.5	102.9	2006	2641	2.3
JUN	3834	146.8	92.5	7.5	98.4	93.2	94.2	94.4	106.5	97.3	109.9	103.4	2005	2582	-0.7
JUL	4661	178.5	91.5	8.5	98.6	96.7	96.3	96.6	109.1	99.5	101.5	101.3	2004	2601	-0.2
AUG	3912	149.8	93.0	7.0	94.4	94.7	98.9	99.6	108.6	99.2	105.6	98.2	2003	2605	-0.6
SEP	2917	111.7	94.4	5.6	98.4	93.7	93.6	96.9	115.7	99.7	108.3	93.4	2002	2622	5.5
OCT	2381	91.2	95.0	5.0	98.5	100.5	100.6	101.3	116.2	103.4	100.5	82.4	2001	2485	3.0
NOV	1870	71.6	94.8	5.2	103.0	105.5	106.1	96.5	114.3	105.1	95.0	79.2	2000	2413	-0.9
DEC	1786	68.4	94.5	5.5	102.6	106.5	104.4	106.2	101.6	104.3	95.5	83.1	1999	2435	-3.3
AADT	2611		94.0	6.0	98.5	97.2	98.1	100.6	111.7	101.2	103.7	90.1	1998	2517	0.5
													1997	2505	1.5
													1996	2469	-0.5
													1995	2482	15.3
													1994	2153	7.2
													1993	2009	10.7
													1992	1815	4.7
													1991	1734	-3.3
													1990	1794	

HIGH DAYS	1ST	2ND	3RD	4TH	5TH	6TH	7TH	8TH	9TH	10TH	AVG	DIR. DISTR.			
VOLUME	5589	5457	5338	5239	5203	5193	5155	4918	4875	4793	5176	NB - 49.5%			
DAY	07/03	07/23	07/02	05/29	07/04	07/16	07/05	07/17	07/09	08/21		SB - 50.5%			
% AADT	214.1	209.0	204.4	200.7	199.3	198.9	197.4	188.4	186.7	183.6	198.2				

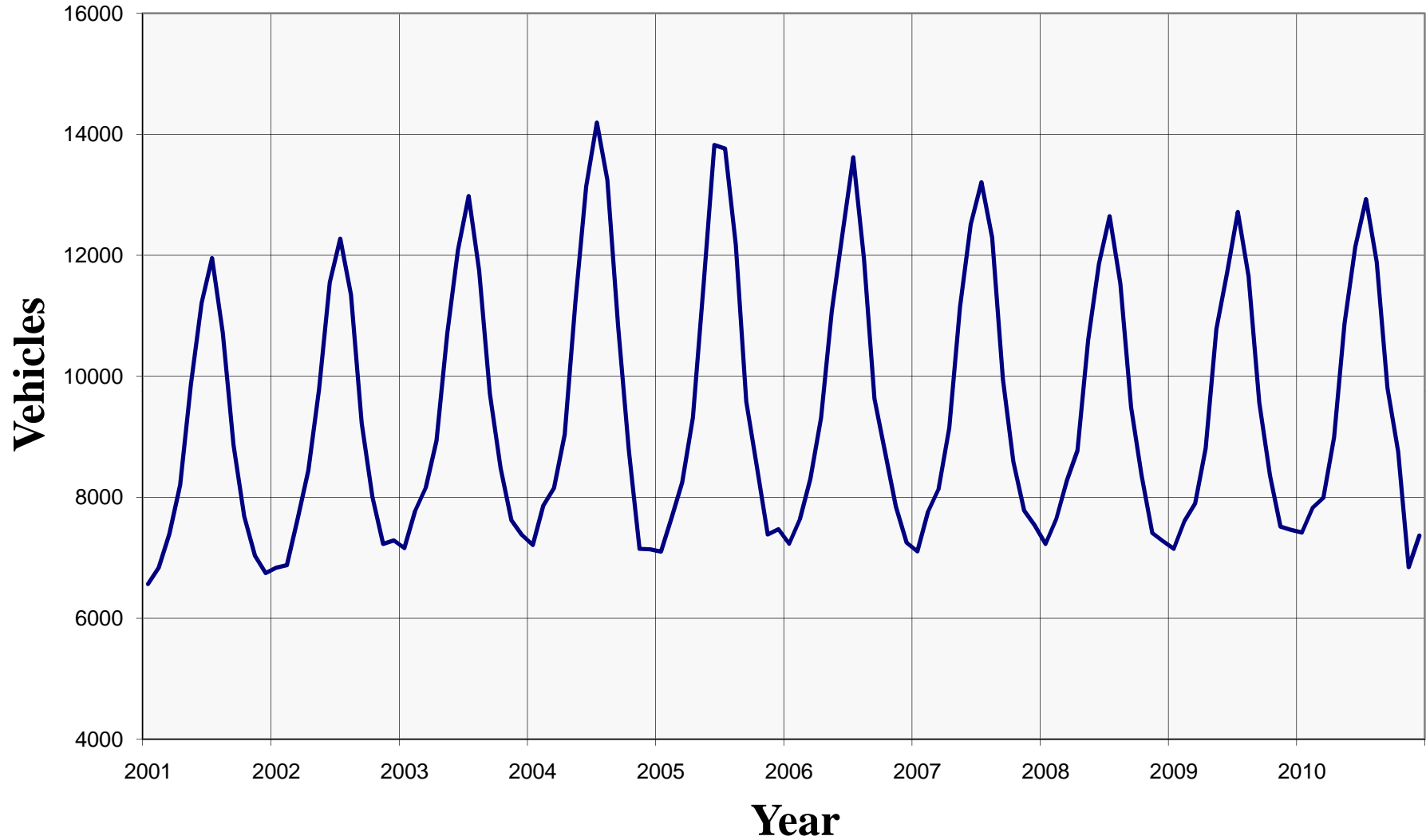
HIGH HOURS	1ST	2ND	3RD	4TH	5TH	6TH	7TH	8TH	9TH	10TH	20TH	30TH	40TH	50TH	AVG
VOLUME	505	490	488	455	453	449	444	439	438	436	415	405	388	380	460
HOURLY	1PM	12AM	2PM	2PM	2PM	1PM	4PM	12AM	6PM	12AM	12AM	5PM	12AM	4PM	
DAY	07/05	07/05	07/03	07/04	07/05	05/31	07/04	07/23	07/02	08/21	05/31	07/16	07/03	07/05	
% AADT	19.3	18.8	18.7	17.4	17.3	17.2	17.0	16.8	16.8	16.7	15.9	15.5	14.9	14.6	17.6

PERCENT OF AADT BY HOUR

1AM	2AM	3AM	4AM	5AM	6AM	7AM	8AM	9AM	10AM	11AM	12PM	1PM	2PM	3PM	4PM	5PM	6PM	7PM	8PM	9PM	10PM	11PM	12AM
0.7	0.4	0.3	0.3	0.4	1.1	1.9	3.5	4.5	5.6	6.5	7.3	7.7	7.5	7.6	7.7	8.1	7.9	6.5	4.8	3.7	2.9	2.0	1.3

Sterling Highway – Btwn Lake and Main Streets

Monthly Average Daily Traffic



STERLING HIGHWAY - BTWN LAKE AND MAIN STREETS

ROUTE: 110000

MILEPOINT: 132.602

STATION NUMBER: 51015037 0

PERMANENT STN SUMMARY: 2010

MNTH	MADT	% AADT	6AM - 10PM	10PM - 6AM	PERCENT OF AADT FOR DAY OF WEEK								HISTORY		PERCENT GROWTH
					MON	TUE	WED	THU	FRI	WKDY	SAT	SUN	YEAR	AADT	
JAN	7416	78.9	96.4	3.6	109.4	112.0	109.9	112.7	103.9	109.6	88.8	63.3	2010	9400	1.4
FEB	7826	83.3	96.7	3.3	106.2	107.3	107.3	111.3	112.7	109.0	91.5	63.7	2009	9266	0.1
MAR	7991	85.0	96.7	3.3	107.3	102.5	106.2	111.3	108.3	107.1	90.7	73.6	2008	9257	-3.5
APR	8989	95.6	96.1	3.9	106.7	105.9	106.3	113.1	114.5	109.3	93.6	60.1	2007	9595	0.2
MAY	10876	115.7	94.8	5.2	98.1	101.0	102.0	107.6	114.9	104.7	97.4	78.9	2006	9578	-1.3
JUN	12136	129.1	93.9	6.1	102.6	105.3	101.4	103.9	108.7	104.4	98.4	79.7	2005	9709	-1.2
JUL	12926	137.5	93.7	6.3	97.7	102.7	102.4	103.8	109.2	103.2	100.7	83.7	2004	9830	4.7
AUG	11885	126.4	94.7	5.3	103.6	103.0	103.5	106.6	108.0	104.9	95.4	80.0	2003	9393	5.9
SEP	9803	104.3	96.3	3.7	91.7	106.0	107.0	109.1	115.0	105.8	97.2	74.1	2002	8873	3.3
OCT	8751	93.1	96.7	3.3	104.2	106.1	105.2	116.7	112.9	109.0	88.7	66.4	2001	8587	2.3
NOV	6841	72.8	96.5	3.5	122.6	122.7	136.0	45.8	110.9	107.6	93.4	68.6	2000	8390	1.3
DEC	7364	78.3	96.4	3.6	112.6	111.5	113.0	116.4	106.8	112.1	75.6	64.1	1999	8286	6.8
AADT	9400		95.7	4.3	105.2	107.2	108.4	104.9	110.5	107.2	92.6	71.4	1998	7759	3.2
													1997	7515	1.2
													1996	7429	3.8
													1995	7160	
													1993	7411	
													1991	5969	
													1986	5578	

HIGH DAYS	1ST	2ND	3RD	4TH	5TH	6TH	7TH	8TH	9TH	10TH	AVG	DIR. DISTR.			
VOLUME	15119	14734	14148	14031	13898	13898	13864	13738	13671	13624	14073	EB - 49.9%			
DAY	07/02	07/23	07/06	07/01	07/03	07/17	08/06	07/16	07/09	07/21		WB - 50.1%			
% AADT	160.8	156.7	150.5	149.3	147.9	147.9	147.5	146.1	145.4	144.9	149.7				

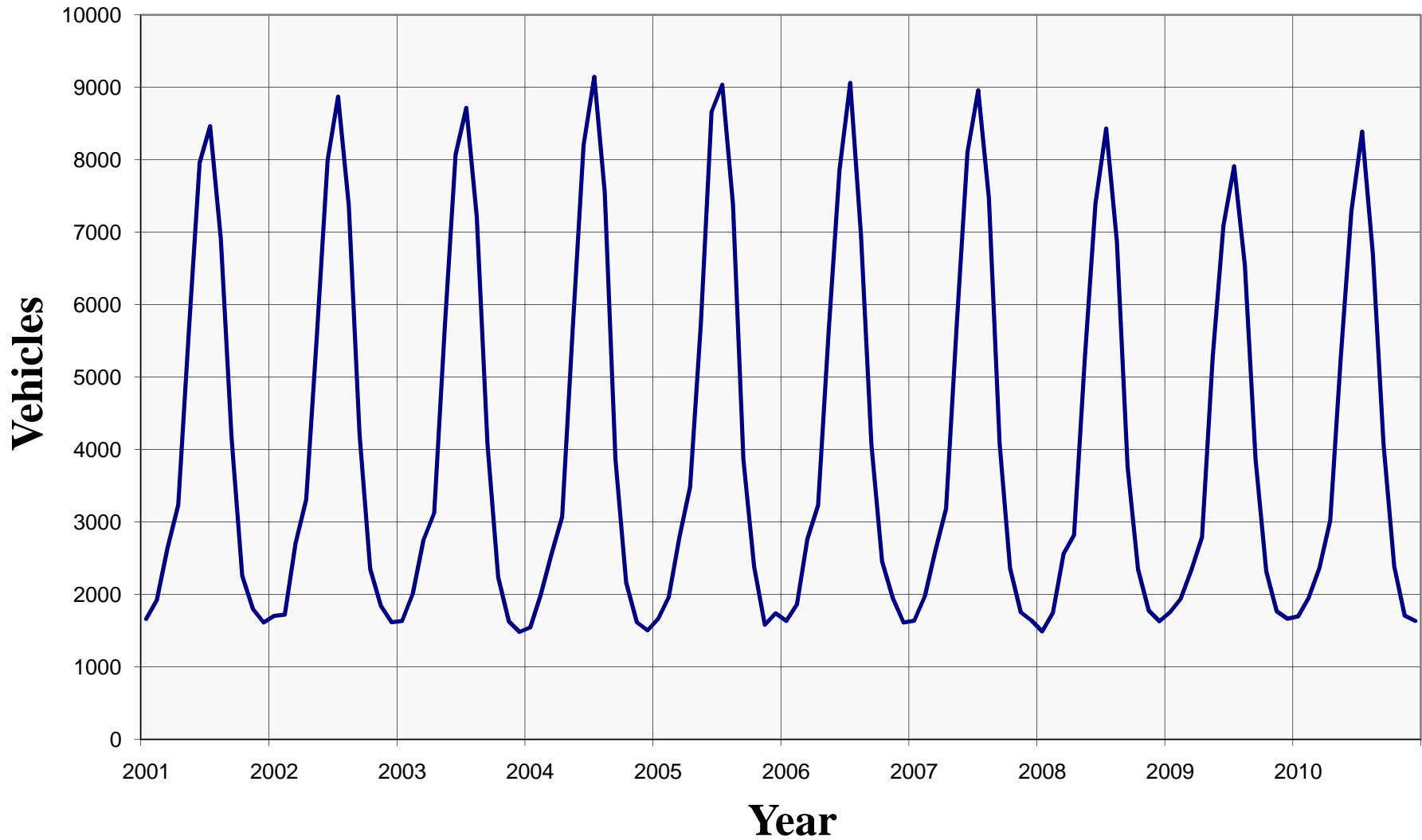
HIGH HOURS	1ST	2ND	3RD	4TH	5TH	6TH	7TH	8TH	9TH	10TH	20TH	30TH	40TH	50TH	AVG
VOLUME	1448	1401	1301	1263	1254	1252	1231	1226	1221	1219	1192	1174	1165	1158	1282
HOURLY	4PM	4PM	2PM	6PM	4PM	2PM	3PM	2PM	3PM	2PM	2PM	5PM	3PM	2PM	
DAY	07/04	03/30	07/02	07/02	07/02	07/23	07/02	08/06	07/07	07/03	06/29	09/01	08/04	08/03	
% AADT	15.4	14.9	13.8	13.4	13.3	13.3	13.1	13.0	13.0	13.0	12.7	12.5	12.4	12.3	13.6

PERCENT OF AADT BY HOUR

1AM	2AM	3AM	4AM	5AM	6AM	7AM	8AM	9AM	10AM	11AM	12PM	1PM	2PM	3PM	4PM	5PM	6PM	7PM	8PM	9PM	10PM	11PM	12AM
0.5	0.2	0.2	0.1	0.2	0.6	1.2	2.5	4.4	5.0	6.1	7.4	8.9	9.0	8.7	9.0	8.8	8.4	6.0	4.4	3.3	2.5	1.7	1.0

Sterling Highway – South of Kachemak Bay Road

Monthly Average Daily Traffic



STERLING HIGHWAY - SOUTH OF KACHEMAK BAY ROAD

ROUTE: 110000

MILEPOINT: 134.059

STATION NUMBER: 10300021 9

PERMANENT STN SUMMARY: 2010

MNTH	MADT	% AADT	6AM - 10PM	10PM - 6AM	PERCENT OF AADT FOR DAY OF WEEK								HISTORY		PERCENT GROWTH
					MON	TUE	WED	THU	FRI	WKDY	SAT	SUN	YEAR	AADT	
JAN	1697	43.8	96.0	4.0	92.3	97.8	109.8	98.6	104.7	100.6	111.4	85.4	2010	3874	2.7
FEB	1956	50.5	96.3	3.7	90.0	99.6	105.9	98.6	100.7	99.0	116.4	88.7	2009	3773	-1.7
MAR	2366	61.1	96.4	3.6	86.5	85.8	103.2	97.5	109.9	96.6	118.9	98.1	2008	3840	-6.9
APR	3022	78.0	95.9	4.1	92.2	96.4	102.5	105.3	114.7	102.2	116.2	72.8	2007	4125	0.7
MAY	5256	135.7	94.2	5.8	90.6	87.7	86.7	98.0	114.5	95.5	118.7	103.8	2006	4095	-2.2
JUN	7292	188.2	92.4	7.6	96.7	98.1	93.3	94.3	104.9	97.5	114.3	98.3	2005	4189	2.8
JUL	8387	216.5	92.1	7.9	94.8	98.5	94.2	95.4	104.6	97.5	110.1	102.4	2004	4075	0.5
AUG	6705	173.1	93.9	6.1	94.3	97.6	98.6	100.0	103.5	98.8	108.0	98.1	2003	4055	-1.3
SEP	4075	105.2	96.0	4.0	89.7	92.4	93.3	94.5	106.9	95.4	120.1	103.0	2002	4107	2.1
OCT	2386	61.6	96.0	4.0	96.7	103.7	104.7	97.5	115.9	103.7	102.2	79.2	2001	4023	0.3
NOV	1709	44.1	96.6	3.4	104.2	110.6	113.7	87.7	114.0	106.0	95.4	74.4	2000	4011	0.0
DEC	1633	42.2	96.7	3.3	102.0	109.3	117.6	104.3	101.8	107.0	84.8	80.3	1999	4009	-0.3
AADT	3874		95.2	4.8	94.2	98.1	102.0	97.6	108.0	100.0	109.7	90.4	1998	4022	-5.3
													1997	4245	0.6
													1996	4219	-1.1
													1995	4268	1.7
													1994	4196	-0.6
													1993	4222	6.2
													1992	3976	4.1
													1991	3819	-1.9
													1990	3891	-7.4
													1989	4203	15.2
													1988	3650	1.3
													1987	3604	1.6
													1986	3547	

HIGH DAYS	1ST	2ND	3RD	4TH	5TH	6TH	7TH	8TH	9TH	10TH	AVG	DIR. DISTR.			
VOLUME	11743	10363	10294	9972	9764	9172	8976	8865	8812	8784	9675	NB - 49.9%			
DAY	07/03	07/02	07/04	05/30	05/29	07/17	07/06	07/23	07/05	07/24		SB - 50.1%			
% AADT	303.1	267.5	265.7	257.4	252.0	236.8	231.7	228.8	227.5	226.7	249.7				

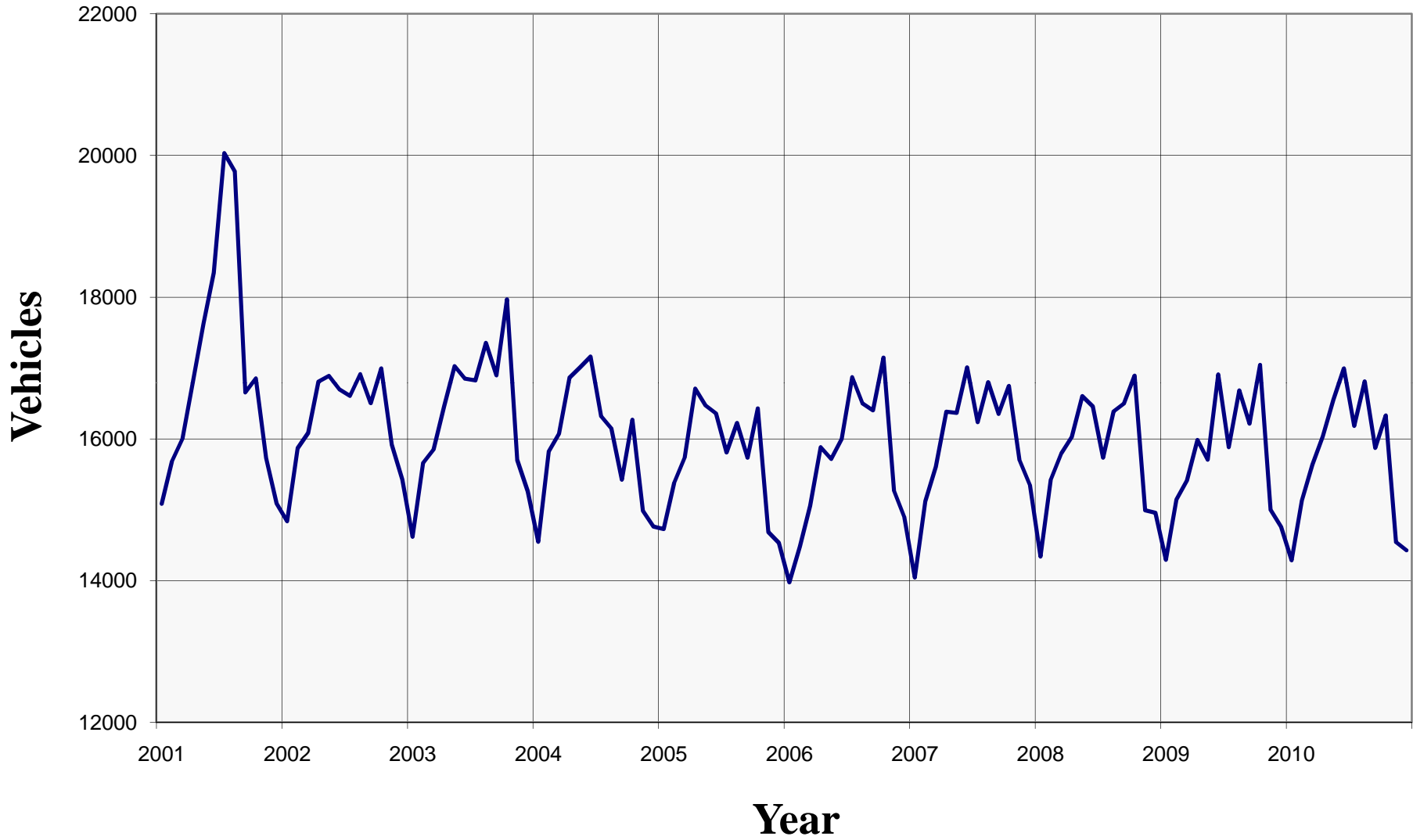
HIGH HOURS	1ST	2ND	3RD	4TH	5TH	6TH	7TH	8TH	9TH	10TH	20TH	30TH	40TH	50TH	AVG
VOLUME	928	906	897	896	883	871	861	850	845	830	770	748	716	701	877
HOURLY	5PM	3PM	4PM	6PM	2PM	4PM	6PM	1PM	5PM	4PM	4PM	6PM	5PM	6PM	
DAY	05/30	07/03	07/03	07/03	07/03	07/04	05/30	07/04	07/03	07/02	05/29	07/04	07/24	07/22	
% AADT	24.0	23.4	23.2	23.1	22.8	22.5	22.2	21.9	21.8	21.4	19.9	19.3	18.5	18.1	22.6

PERCENT OF AADT BY HOUR

1AM	2AM	3AM	4AM	5AM	6AM	7AM	8AM	9AM	10AM	11AM	12PM	1PM	2PM	3PM	4PM	5PM	6PM	7PM	8PM	9PM	10PM	11PM	12AM
0.5	0.3	0.2	0.2	0.3	1.0	2.0	2.7	4.1	4.9	6.0	7.1	7.8	8.3	8.2	8.5	8.2	7.7	6.5	5.2	4.0	3.1	2.1	1.1

A Street at Chester Creek

Monthly Average Daily Traffic



A STREET AT CHESTER CREEK - NB

ROUTE: 134342

MILEPOINT: 1.350

STATION NUMBER: 1110527U 1

PERMANENT STN SUMMARY: 2010

MNTH	MADT	% AADT	6AM - 10PM	10PM - 6AM	PERCENT OF AADT FOR DAY OF WEEK								HISTORY		PERCENT GROWTH
					MON	TUE	WED	THU	FRI	WKDY	SAT	SUN	YEAR	AADT	
JAN	14287	90.8	91.7	8.3	104.3	114.3	116.2	115.4	110.7	112.2	81.1	58.0	2010	15734	-0.1
FEB	15129	96.2	92.1	7.9	98.7	110.7	113.6	110.5	122.9	111.3	82.7	60.9	2009	15754	-0.6
MAR	15635	99.4	92.3	7.7	104.1	108.7	113.4	112.1	120.5	111.8	82.1	59.2	2008	15842	-0.8
APR	16033	101.9	92.1	7.9	103.0	108.5	109.0	113.5	122.1	111.2	84.5	59.4	2007	15976	1.9
MAY	16552	105.2	91.0	9.0	99.7	112.6	112.5	117.4	115.6	111.6	80.0	62.2	2006	15683	-0.3
JUN	16995	108.0	91.1	8.9	106.4	109.9	111.8	112.2	113.8	110.8	82.2	63.6	2005	15734	-1.3
JUL	16184	102.9	90.3	9.7	98.1	113.7	115.8	114.8	115.9	111.7	76.8	64.8	2004	15949	-2.6
AUG	16811	106.8	91.5	8.5	106.9	109.8	110.8	110.2	116.2	110.8	81.5	64.6	2003	16373	0.5
SEP	15872	100.9	92.3	7.7	94.7	112.6	115.6	114.5	120.9	111.7	81.9	59.8	2002	16296	-4.0
OCT	16331	103.8	92.1	7.9	101.6	109.6	111.4	112.0	120.1	110.9	87.5	57.8	2001	16974	3.1
NOV	14545	92.4	92.1	7.9	107.6	114.0	118.1	95.5	120.1	111.1	83.5	61.1	2000	16459	4.7
DEC	14428	91.7	91.9	8.1	109.4	115.9	119.5	117.0	107.1	113.8	71.4	59.6	1999	15713	-1.5
AADT	15734		91.7	8.3	102.9	111.7	114.0	112.1	117.2	111.6	81.3	60.9	1998	15953	-1.9
													1997	16265	0.4
													1996	16205	-2.6
													1995	16630	0.4
													1994	16570	1.7
													1993	16288	2.6
													1992	15868	0.5
													1991	15789	2.7
													1990	15372	2.9
													1989	14942	2.9
													1988	14516	-3.4
													1987	15033	0.2
													1986	15003	

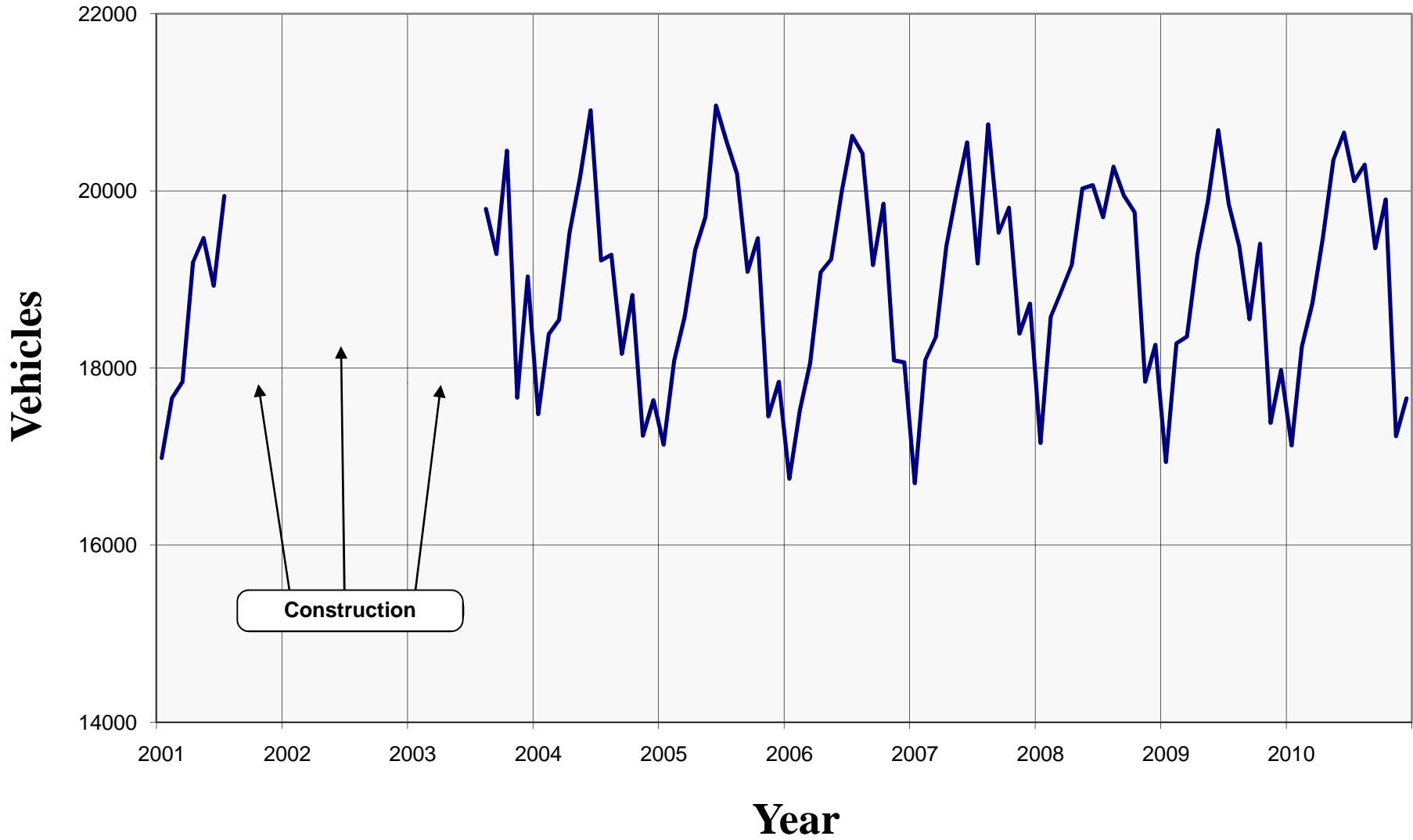
HIGH DAYS	1ST	2ND	3RD	4TH	5TH	6TH	7TH	8TH	9TH	10TH	AVG	DIR. DISTR.			
VOLUME	20606	20439	20390	20356	20061	19971	19940	19828	19738	19725	20105	NB - 45.2%			
DAY	10/08	04/30	10/01	05/13	04/23	08/20	05/06	03/19	10/15	05/07					
% AADT	131.0	129.9	129.6	129.4	127.5	126.9	126.7	126.0	125.4	125.4	127.8				

HIGH HOURS	1ST	2ND	3RD	4TH	5TH	6TH	7TH	8TH	9TH	10TH	20TH	30TH	40TH	50TH	AVG
VOLUME	1903	1828	1823	1789	1786	1785	1773	1763	1762	1757	1702	1680	1662	1649	1797
HOURL	6PM	6PM	6PM	6PM	2PM	7PM	6PM	2PM	2PM	6PM	6PM	6PM	6PM	6PM	
DAY	05/06	05/07	05/13	09/16	05/13	05/13	05/10	05/11	05/10	10/08	06/02	06/04	09/22	04/30	
% AADT	12.1	11.6	11.6	11.4	11.4	11.3	11.3	11.2	11.2	11.2	10.8	10.7	10.6	10.5	11.4

PERCENT OF AADT BY HOUR

1AM	2AM	3AM	4AM	5AM	6AM	7AM	8AM	9AM	10AM	11AM	12PM	1PM	2PM	3PM	4PM	5PM	6PM	7PM	8PM	9PM	10PM	11PM	12AM
1.2	0.8	0.6	0.4	0.4	1.0	2.6	5.7	5.8	4.8	4.9	5.9	7.0	7.3	6.9	7.4	8.0	8.2	6.2	4.5	3.5	3.1	2.3	1.7

C Street at Chester Creek Monthly Average Daily Traffic



C STREET AT CHESTER CREEK - SB

ROUTE: 134341

MILEPOINT: 2.210

STATION NUMBER: 1110527U 5

PERMANENT STN SUMMARY: 2010

MNTH	MADT	% AADT	6AM - 10PM	10PM - 6AM	PERCENT OF AADT FOR DAY OF WEEK								HISTORY		PERCENT GROWTH
					MON	TUE	WED	THU	FRI	WKDY	SAT	SUN	YEAR	AADT	
JAN	17125	89.7	91.6	8.4	103.8	112.5	114.4	114.1	111.1	111.2	81.9	62.1	2010	19094	1.4
FEB	18242	95.5	91.8	8.2	99.3	110.0	112.1	109.0	120.5	110.2	84.4	64.7	2009	18829	-1.6
MAR	18731	98.1	92.2	7.8	103.7	107.3	112.2	111.2	119.0	110.7	83.3	63.4	2008	19137	0.1
APR	19471	102.0	92.1	7.9	103.8	108.6	108.0	111.9	122.1	110.9	85.1	60.5	2007	19120	1.1
MAY	20350	106.6	91.1	8.9	98.7	110.1	110.9	112.6	114.7	109.4	85.3	67.7	2006	18903	-0.7
JUN	20658	108.2	91.1	8.9	105.5	109.4	111.4	110.4	114.6	110.3	82.5	66.1	2005	19034	1.4
JUL	20111	105.3	90.5	9.5	102.4	111.9	117.6	108.6	115.4	111.2	79.5	64.6	2004	18778	-4.2
AUG	20295	106.3	91.6	8.4	107.2	108.9	111.3	111.0	116.1	110.9	79.4	66.2	2003	19603	
SEP	19351	101.3	92.1	7.9	95.4	111.5	114.5	112.5	120.6	110.9	82.3	63.2	2001	18333	-2.8
OCT	19903	104.2	91.6	8.4	101.6	107.2	108.4	111.9	118.5	109.5	89.1	63.2	2000	18865	4.3
NOV	17231	90.2	91.7	8.3	105.4	110.5	115.9	94.9	120.5	109.4	85.7	67.1	1999	18083	-1.3
DEC	17657	92.5	91.8	8.2	108.6	113.7	116.2	116.0	106.4	112.2	73.8	65.3	1998	18319	1.4
AADT	19094		91.6	8.4	103.0	110.1	112.7	110.3	116.6	110.6	82.7	64.5	1997	18072	-3.2
													1996	18661	0.5
													1995	18577	2.2
													1994	18186	0.0
													1993	18183	3.0
													1992	17646	2.5
													1991	17224	4.9
													1990	16413	2.3
													1989	16051	5.8
													1988	15173	-3.9
													1987	15791	1.1
													1986	15622	

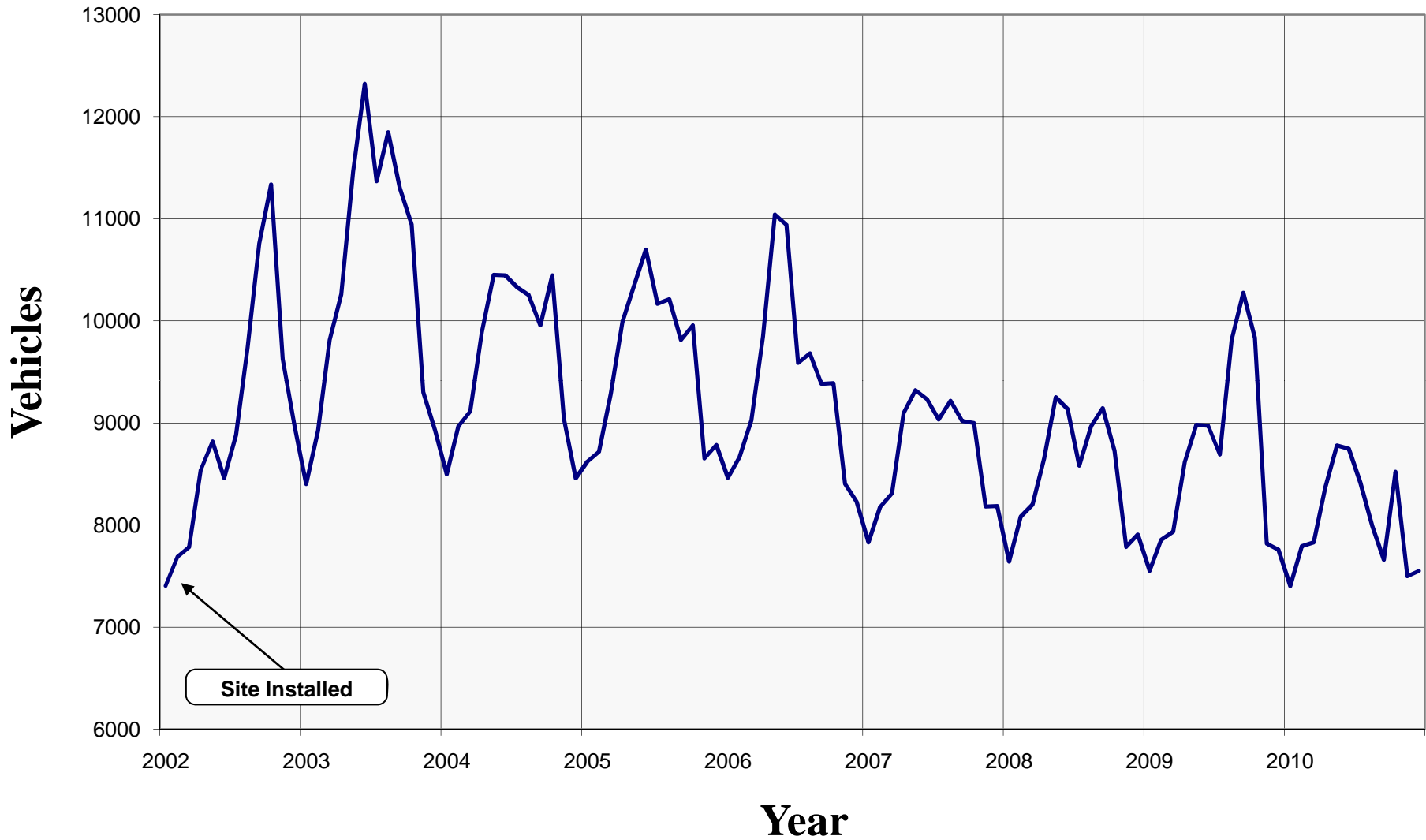
HIGH DAYS	1ST	2ND	3RD	4TH	5TH	6TH	7TH	8TH	9TH	10TH	AVG	DIR. DISTR.
VOLUME	27352	25216	25122	25041	24724	24097	24059	24031	24027	23903	24757	SB - 54.8%
DAY	07/14	10/08	07/12	04/30	07/16	08/21	04/23	10/01	05/07	06/04		
% AADT	143.2	132.1	131.6	131.1	129.5	126.2	126.0	125.9	125.8	125.2	129.7	

HIGH HOURS	1ST	2ND	3RD	4TH	5TH	6TH	7TH	8TH	9TH	10TH	20TH	30TH	40TH	50TH	AVG
VOLUME	2365	2339	2338	2330	2303	2292	2289	2287	2287	2286	2263	2234	2221	2196	2312
HOURL	5PM	5PM	6PM	6PM	6PM	5PM	6PM	5PM	6PM	6PM	6PM	5PM	6PM	5PM	
DAY	05/10	05/12	06/03	07/13	05/19	05/11	06/17	08/13	06/09	09/15	05/18	05/20	07/01	06/17	
% AADT	12.4	12.2	12.2	12.2	12.1	12.0	12.0	12.0	12.0	12.0	11.9	11.7	11.6	11.5	12.1

PERCENT OF AADT BY HOUR

1AM	2AM	3AM	4AM	5AM	6AM	7AM	8AM	9AM	10AM	11AM	12PM	1PM	2PM	3PM	4PM	5PM	6PM	7PM	8PM	9PM	10PM	11PM	12AM
1.1	0.8	0.7	0.5	0.4	0.9	2.1	4.6	4.9	4.4	4.7	6.3	7.0	7.1	7.0	8.0	9.2	8.8	6.1	4.4	3.6	3.4	2.4	1.6

Arctic Boulevard – South of 76th Avenue Monthly Average Daily Traffic



ARCTIC BOULEVARD - SOUTH OF 76TH AVENUE

ROUTE: 134330

MILEPOINT: 4.200

STATION NUMBER: 13433015 9

PERMANENT STN SUMMARY: 2010

MNTH	MADT	% AADT	6AM - 10PM	10PM - 6AM	PERCENT OF AADT FOR DAY OF WEEK								HISTORY		PERCENT GROWTH
					MON	TUE	WED	THU	FRI	WKDY	SAT	SUN	YEAR	AADT	
JAN	7402	92.0	92.1	7.9	106.1	107.9	108.8	108.4	108.1	107.9	87.5	73.2	2010	8046	-7.3
FEB	7794	96.9	92.7	7.3	102.0	106.2	107.6	105.8	116.9	107.7	88.4	73.2	2009	8675	2.0
MAR	7830	97.3	92.8	7.2	105.2	103.3	107.6	106.0	113.2	107.1	88.7	75.9	2008	8506	-2.4
APR	8368	104.0	91.7	8.3	102.5	104.6	103.6	108.1	117.2	107.2	92.3	71.9	2007	8717	-7.1
MAY	8780	109.1	91.1	8.9	98.7	106.0	109.4	109.8	112.7	107.3	89.6	73.9	2006	9388	-2.2
JUN	8748	108.7	90.3	9.7	104.7	106.5	109.5	111.5	112.3	108.9	81.8	73.6	2005	9604	-0.5
JUL	8414	104.6	90.2	9.8	101.2	108.0	111.2	111.3	115.1	109.4	83.7	69.5	2004	9655	-7.2
AUG	7990	99.3	91.2	8.8	106.8	106.6	109.7	109.5	109.1	108.3	83.3	75.2	2003	10406	15.6
SEP	7659	95.2	92.5	7.5	97.7	106.6	108.0	109.6	117.3	107.8	86.9	74.0	2002	9001	
OCT	8522	105.9	92.2	7.8	103.9	101.6	105.1	106.2	113.5	106.1	93.0	76.8			
NOV	7499	93.2	91.3	8.7	104.7	108.6	109.6	95.5	113.9	106.5	90.0	77.6			
DEC	7551	93.8	90.5	9.5	106.5	106.2	109.2	109.4	107.0	107.7	84.6	77.1			
AADT	8046		91.6	8.5	103.3	106.0	108.3	107.6	113.0	107.7	87.5	74.3			

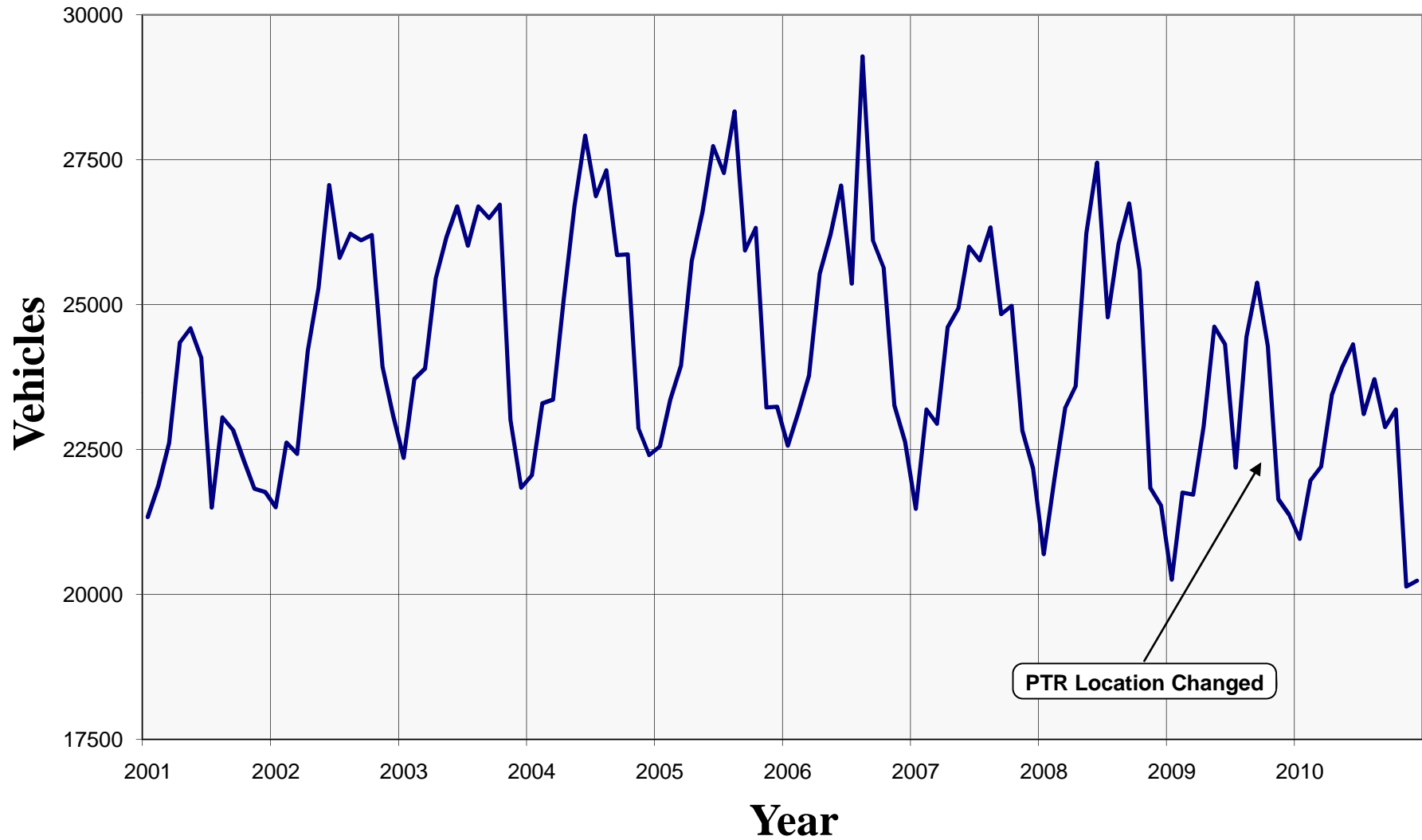
HIGH DAYS	1ST	2ND	3RD	4TH	5TH	6TH	7TH	8TH	9TH	10TH	AVG	DIR. DISTR.			
VOLUME	10779	10559	10353	10216	10090	10045	10026	9994	9967	9917	10195	NB - 53.4%			
DAY	06/10	04/30	05/05	05/07	05/20	06/11	10/08	05/21	05/14	07/09		SB - 46.6%			
% AADT	134.0	131.2	128.7	127.0	125.4	124.8	124.6	124.2	123.9	123.3	126.7				

HIGH HOURS	1ST	2ND	3RD	4TH	5TH	6TH	7TH	8TH	9TH	10TH	20TH	30TH	40TH	50TH	AVG
VOLUME	1073	994	950	936	930	925	922	920	919	916	895	889	877	863	949
HOURL	6PM	7PM	6PM	6PM	7PM	6PM	6PM	6PM	6PM	6PM	6PM	6PM	5PM	6PM	
DAY	05/05	10/13	04/30	11/05	05/05	10/01	04/16	05/03	07/12	07/14	10/29	06/16	07/02	04/23	
% AADT	13.3	12.4	11.8	11.6	11.6	11.5	11.5	11.4	11.4	11.4	11.1	11.0	10.9	10.7	11.8

PERCENT OF AADT BY HOUR

1AM	2AM	3AM	4AM	5AM	6AM	7AM	8AM	9AM	10AM	11AM	12PM	1PM	2PM	3PM	4PM	5PM	6PM	7PM	8PM	9PM	10PM	11PM	12AM
1.1	0.7	0.5	0.4	0.5	0.8	2.0	4.3	4.5	4.1	4.7	5.9	7.0	6.9	6.9	7.6	8.3	8.6	6.8	5.4	4.5	3.7	2.7	1.8

DeBarr Road – East of Wintergreen Street Monthly Average Daily Traffic



DEBARR ROAD - EAST OF WINTERGREEN STREET

ROUTE: 134500

MILEPOINT: 0.810

STATION NUMBER: 55182000 0

PERMANENT STN SUMMARY: 2010

MNTH	MADT	% AADT	6AM		PERCENT OF AADT FOR DAY OF WEEK								HISTORY		PERCENT GROWTH
			-10PM	-6AM	MON	TUE	WED	THU	FRI	WKDY	SAT	SUN	YEAR	AADT	
JAN	20958	93.1	89.7	10.3	103.9	111.2	111.1	110.7	106.5	108.7	86.3	70.2	2010	22506	-1.8
FEB	21965	97.6	90.4	9.6	100.8	107.9	110.8	105.9	116.2	108.3	87.8	70.6	2009	22907	-5.1
MAR	22205	98.7	90.6	9.4	104.6	106.5	111.3	107.9	112.2	108.5	86.6	71.0	2008	24143	-0.1
APR	23435	104.1	90.3	9.7	104.2	106.7	107.0	109.5	115.1	108.5	88.5	68.9	2007	24171	-3.5
MAY	23918	106.3	89.5	10.5	87.4	111.2	110.4	112.8	116.6	107.7	87.4	74.2	2006	25046	-1.2
JUN	24317	108.0	88.9	11.1	104.9	106.9	110.6	108.7	111.4	108.5	85.3	72.3	2005	25355	1.6
JUL	23112	102.7	88.5	11.5	98.7	108.5	111.6	112.7	113.6	109.0	84.7	70.1	2004	24967	0.2
AUG	23711	105.4	89.9	10.1	106.6	105.6	107.9	107.0	110.4	107.5	87.2	75.3	2003	24921	1.6
SEP	22889	101.7	90.8	9.2	95.2	109.9	111.0	109.7	115.9	108.3	86.2	72.1	2002	24537	8.2
OCT	23192	103.0	90.5	9.5	102.5	106.1	106.6	107.9	112.3	107.1	91.3	73.4	2001	22678	1.3
NOV	20137	89.5	90.1	9.9	105.3	108.9	113.4	97.5	113.5	107.7	88.0	73.4	2000	22376	-4.9
DEC	20237	89.9	89.7	10.3	105.6	108.3	111.5	111.3	108.2	109.0	83.2	71.8	1999	23530	1.4
AADT	22506		89.9	10.1	101.6	108.1	110.3	108.5	112.7	108.2	86.9	71.9	1998	23210	4.7
													1997	22161	-1.8
													1996	22562	22.8
													1995	18376	

HIGH DAYS	1ST	2ND	3RD	4TH	5TH	6TH	7TH	8TH	9TH	10TH	AVG	DIR. DISTR.
VOLUME	28449	27958	27885	27880	27593	27340	27327	27311	27191	27108	27604	EB - 48.7%
DAY	06/04	07/01	04/02	05/07	10/08	07/09	04/23	08/20	07/14	09/03		WB - 51.3%
% AADT	126.4	124.2	123.9	123.9	122.6	121.5	121.4	121.3	120.8	120.4	122.7	

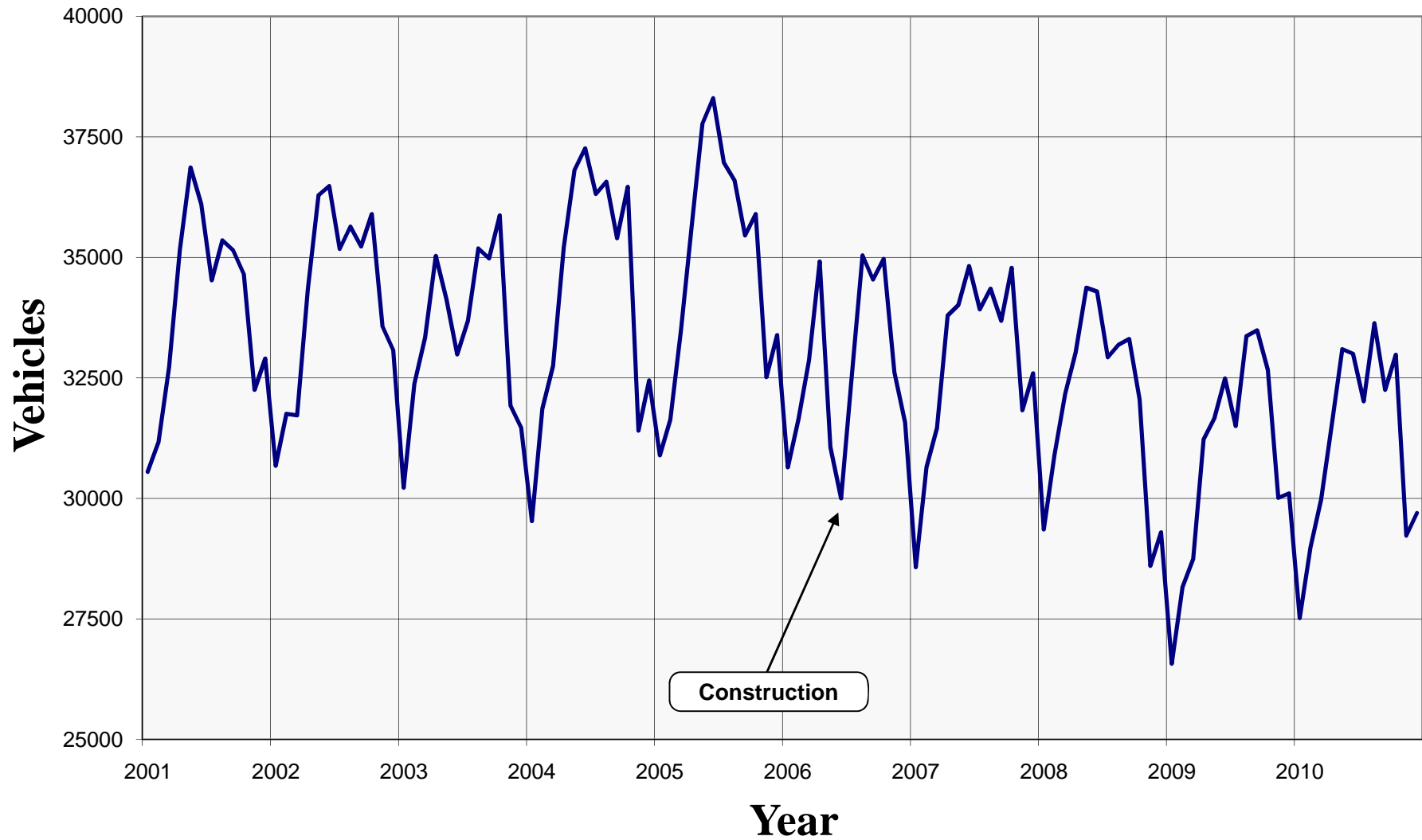
HIGH HOURS	1ST	2ND	3RD	4TH	5TH	6TH	7TH	8TH	9TH	10TH	20TH	30TH	40TH	50TH	AVG
VOLUME	2590	2559	2525	2525	2520	2519	2500	2476	2476	2474	2425	2404	2383	2358	2516
HOURLY	5PM	6PM	6PM	6PM	6PM	6PM	6PM	6PM	6PM	6PM	6PM	6PM	6PM	6PM	
DAY	04/02	05/11	08/09	06/01	04/27	05/06	07/01	09/14	09/08	06/28	08/18	09/22	07/06	04/21	
% AADT	11.5	11.4	11.2	11.2	11.2	11.2	11.1	11.0	11.0	11.0	10.8	10.7	10.6	10.5	11.2

PERCENT OF AADT BY HOUR

1AM	2AM	3AM	4AM	5AM	6AM	7AM	8AM	9AM	10AM	11AM	12PM	1PM	2PM	3PM	4PM	5PM	6PM	7PM	8PM	9PM	10PM	11PM	12AM
1.3	1.0	0.8	0.6	0.6	1.0	2.3	5.0	4.8	4.2	4.7	5.5	6.4	6.6	6.8	7.6	8.3	8.6	6.6	4.9	4.0	3.5	2.8	2.0

Dimond Boulevard – West of Arctic Boulevard

Monthly Average Daily Traffic



DIMOND BOULEVARD - WEST OF ARCTIC BOULEVARD

ROUTE: 133700

MILEPOINT: 1.547

STATION NUMBER: 11200520 0

PERMANENT STN SUMMARY: 2010

MNTH	MADT	% AADT	6AM - 10PM	10PM - 6AM	PERCENT OF AADT FOR DAY OF WEEK								HISTORY		PERCENT GROWTH
					MON	TUE	WED	THU	FRI	WKDY	SAT	SUN	YEAR	AADT	
JAN	27513	88.3	91.9	8.1	101.9	101.5	101.5	101.8	104.5	102.2	103.4	85.3	2010	31158	1.1
FEB	28979	93.0	92.3	7.7	99.7	99.8	101.9	98.0	111.0	102.1	104.9	84.7	2009	30829	-3.5
MAR	29975	96.2	92.5	7.5	99.6	97.9	101.1	101.0	110.6	102.0	103.0	86.7	2008	31957	-2.8
APR	31535	101.2	92.2	7.8	98.7	98.5	97.5	102.5	113.9	102.2	107.8	81.1	2007	32871	0.5
MAY	33095	106.2	91.4	8.6	96.1	100.1	102.0	104.7	110.3	102.6	102.3	84.6	2006	32701	-6.2
JUN	33002	105.9	90.9	9.1	101.9	101.6	104.1	103.7	109.0	104.1	96.0	83.9	2005	34880	1.6
JUL	32010	102.7	90.8	9.2	98.5	103.8	106.2	108.2	111.9	105.7	94.7	76.8	2004	34334	2.7
AUG	33634	107.9	91.7	8.3	101.4	101.8	103.0	103.9	109.1	103.8	96.8	84.1	2003	33432	-2.1
SEP	32252	103.5	92.6	7.4	94.2	100.9	101.5	103.3	114.9	103.0	100.6	84.6	2002	34152	0.6
OCT	32979	105.8	92.6	7.4	98.7	98.0	98.9	102.7	110.9	101.8	105.4	85.4	2001	33949	-0.5
NOV	29229	93.8	91.9	8.1	95.8	101.0	105.5	91.3	113.8	101.5	105.3	87.3	2000	34127	-0.7
DEC	29697	95.3	91.5	8.5	101.5	102.9	104.4	107.0	106.8	104.5	91.2	86.2	1999	34377	2.8
AADT	31158		91.9	8.1	99.0	100.7	102.3	102.3	110.6	103.0	101.0	84.2	1998	33445	2.0
													1997	32792	1.7
													1996	32238	-1.8
													1995	32833	-0.1
													1994	32857	1.1
													1993	32500	5.5
													1992	30795	2.2
													1991	30135	7.0
													1990	28163	8.5
													1989	25958	7.2
													1988	24214	0.7
													1987	24056	8.5
													1986	22165	

HIGH DAYS	1ST	2ND	3RD	4TH	5TH	6TH	7TH	8TH	9TH	10TH	AVG	DIR. DISTR.
VOLUME	38592	38031	37944	37460	37436	37104	37102	37019	36726	36706	37412	EB - 49.8%
DAY	10/08	09/10	08/20	09/17	05/07	07/30	08/06	04/30	09/03	06/04		WB - 50.2%
% AADT	123.9	122.1	121.8	120.2	120.1	119.1	119.1	118.8	117.9	117.8	120.1	

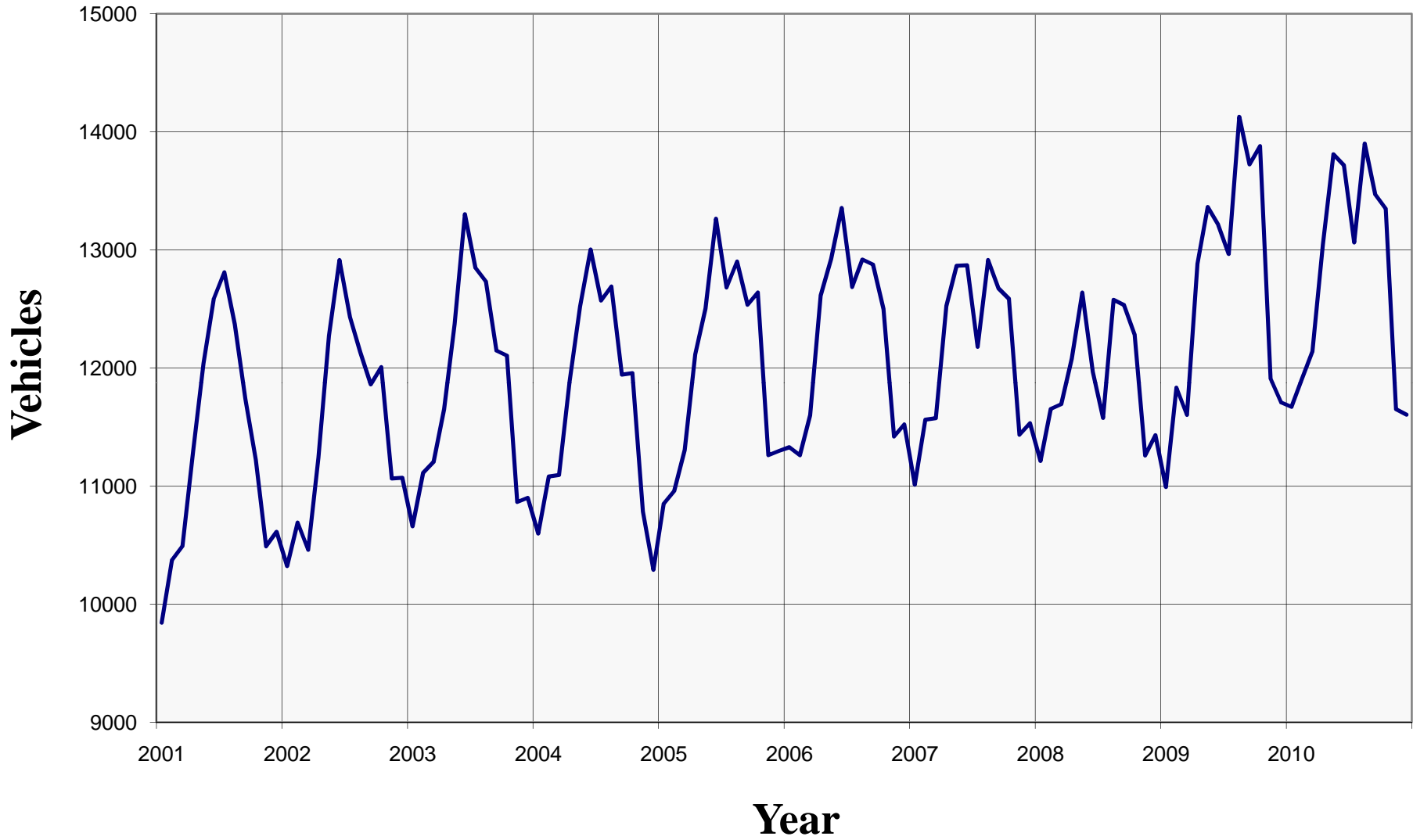
HIGH HOURS	1ST	2ND	3RD	4TH	5TH	6TH	7TH	8TH	9TH	10TH	20TH	30TH	40TH	50TH	AVG
VOLUME	3264	3182	3180	3149	3134	3125	3113	3112	3107	3103	3042	3016	2988	2973	3147
HOURL	6PM	5PM	6PM	6PM	6PM	6PM	7PM	6PM	6PM	6PM	6PM	6PM	4PM	6PM	
DAY	10/08	10/08	09/17	09/10	10/15	08/19	10/07	08/06	10/22	07/23	08/17	08/02	04/03	04/23	
% AADT	10.5	10.2	10.2	10.1	10.1	10.0	10.0	10.0	10.0	10.0	9.8	9.7	9.6	9.5	10.1

PERCENT OF AADT BY HOUR

1AM	2AM	3AM	4AM	5AM	6AM	7AM	8AM	9AM	10AM	11AM	12PM	1PM	2PM	3PM	4PM	5PM	6PM	7PM	8PM	9PM	10PM	11PM	12AM
1.1	0.7	0.5	0.4	0.4	0.8	1.8	3.6	3.9	4.1	4.9	6.0	6.9	7.1	7.5	7.8	8.2	8.3	7.4	5.9	4.8	3.8	2.6	1.7

Eagle River Loop at Briggs Bridge

Monthly Average Daily Traffic



EAGLE RIVER LOOP AT BRIGGS BRIDGE

ROUTE: 135235

MILEPOINT: 2.790

STATION NUMBER: 55794000 9

PERMANENT STN SUMMARY: 2010

MNTH	MADT	% AADT	6AM - 10PM	10PM - 6AM	PERCENT OF AADT FOR DAY OF WEEK								HISTORY		PERCENT GROWTH
					MON	TUE	WED	THU	FRI	WKDY	SAT	SUN	YEAR	AADT	
JAN	11670	91.3	91.1	8.9	105.1	115.6	113.2	113.8	106.0	110.7	82.7	63.6	2010	12777	0.7
FEB	11904	93.2	91.4	8.6	101.6	112.8	114.2	110.6	114.2	110.7	82.3	64.3	2009	12684	6.5
MAR	12136	95.0	91.0	9.0	106.5	109.1	112.6	111.8	109.6	109.9	83.8	66.6	2008	11909	-1.9
APR	13046	102.1	91.8	8.2	106.2	109.4	107.5	111.7	114.3	109.8	85.4	65.5	2007	12144	-0.9
MAY	13808	108.1	90.9	9.1	98.9	110.8	113.6	112.3	108.6	108.8	87.7	68.0	2006	12251	1.9
JUN	13715	107.3	90.3	9.7	106.8	109.0	111.7	110.1	110.7	109.7	83.1	68.6	2005	12027	2.8
JUL	13062	102.2	90.0	10.0	99.0	108.4	112.8	119.0	112.0	110.2	82.6	66.2	2004	11701	-1.0
AUG	13901	108.8	91.4	8.6	105.7	109.9	110.3	110.3	108.9	109.0	82.5	72.4	2003	11825	2.5
SEP	13470	105.4	92.1	7.9	95.8	110.5	110.4	112.0	115.7	108.9	86.5	69.2	2002	11539	1.9
OCT	13350	104.5	91.6	8.4	103.7	108.5	109.2	109.7	112.3	108.7	87.1	69.5	2001	11322	3.4
NOV	11652	91.2	90.7	9.3	107.1	111.2	113.0	100.7	114.4	109.3	86.7	66.9	2000	10949	2.5
DEC	11604	90.8	91.1	8.9	106.6	109.2	113.4	110.5	107.6	109.5	85.0	67.7	1999	10677	3.3
AADT	12777		91.1	8.9	103.6	110.4	111.8	111.0	111.2	109.6	84.6	67.4	1998	10340	3.0
													1997	10043	3.2
													1996	9729	1.7
													1995	9567	3.7
													1994	9226	6.2
													1993	8685	

HIGH DAYS	1ST	2ND	3RD	4TH	5TH	6TH	7TH	8TH	9TH	10TH	AVG	DIR. DISTR.			
VOLUME	18559	17296	16596	16219	15968	15951	15937	15825	15678	15675	16370	NB - 51.4%			
DAY	07/01	09/10	05/19	08/24	05/20	05/14	09/02	05/12	07/15	04/30		SB - 48.6%			
% AADT	145.3	135.4	129.9	126.9	125.0	124.8	124.7	123.9	122.7	122.7	128.1				

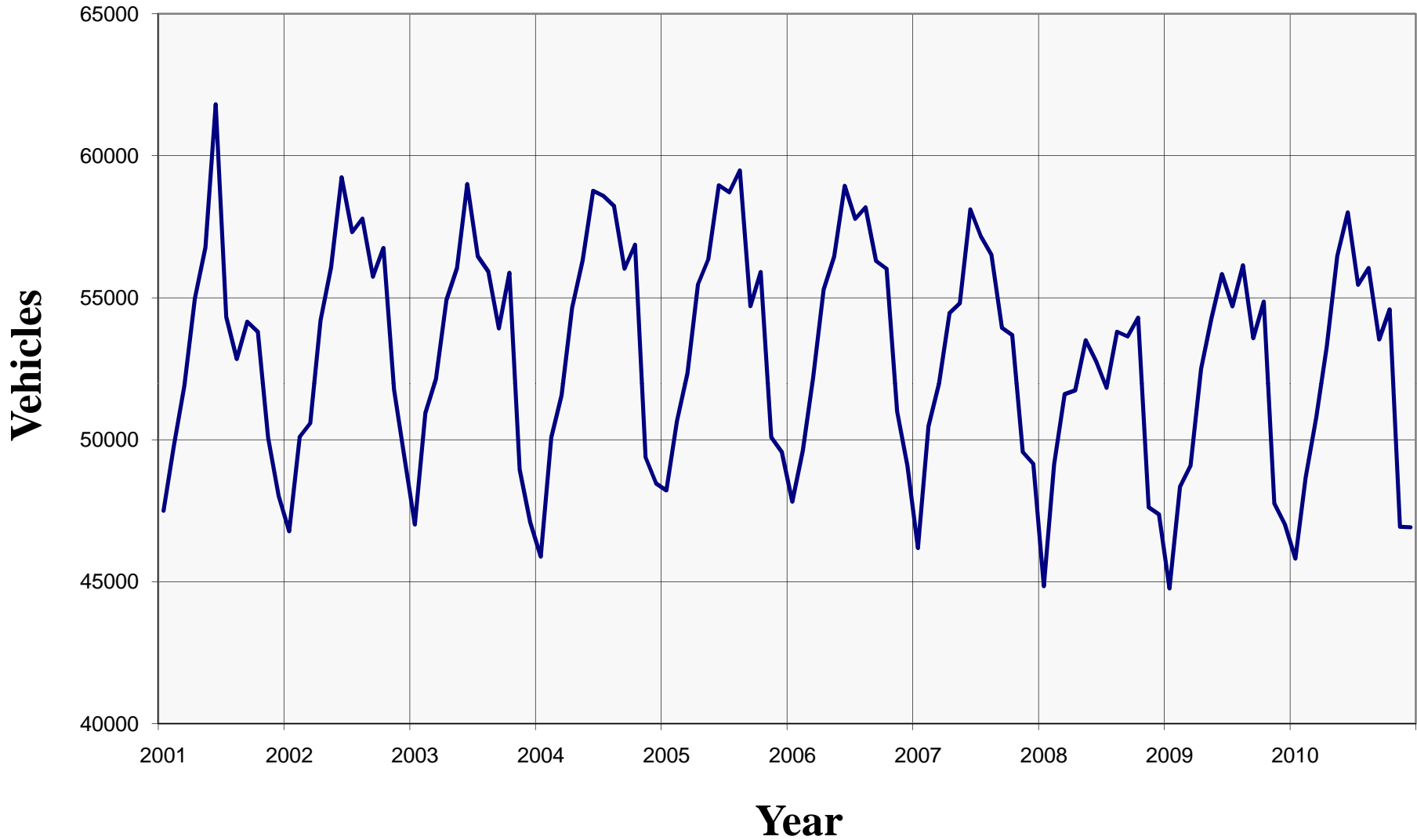
HIGH HOURS	1ST	2ND	3RD	4TH	5TH	6TH	7TH	8TH	9TH	10TH	20TH	30TH	40TH	50TH	AVG
VOLUME	2039	2011	1867	1864	1749	1689	1677	1650	1629	1628	1586	1573	1553	1543	1780
HOURLY	8AM	7PM	8PM	6PM	6PM	6PM	6PM	6PM	6PM	6PM	6PM	6PM	6PM	6PM	
DAY	05/19	07/01	07/01	09/10	05/19	09/07	08/18	08/19	08/11	08/24	05/26	07/01	06/02	05/12	
% AADT	16.0	15.7	14.6	14.6	13.7	13.2	13.1	12.9	12.7	12.7	12.4	12.3	12.2	12.1	13.9

PERCENT OF AADT BY HOUR

1AM	2AM	3AM	4AM	5AM	6AM	7AM	8AM	9AM	10AM	11AM	12PM	1PM	2PM	3PM	4PM	5PM	6PM	7PM	8PM	9PM	10PM	11PM	12AM
0.8	0.5	0.3	0.3	0.7	2.8	6.8	7.1	5.0	3.9	4.1	4.4	4.9	5.2	6.0	6.9	9.0	9.4	6.8	4.6	3.7	3.1	2.1	1.4

Ingra and Gambell at Chester Creek

Monthly Average Daily Traffic



INGRA AND GAMBELL AT CHESTER CREEK

ROUTE: 134150

MILEPOINT: 0.030

STATION NUMBER: 1120545U 9

PERMANENT STN SUMMARY: 2010

MNTH	MADT	% AADT	6AM - 10PM	10PM - 6AM	PERCENT OF AADT FOR DAY OF WEEK								HISTORY		PERCENT GROWTH
					MON	TUE	WED	THU	FRI	WKDY	SAT	SUN	YEAR	AADT	
JAN	45809	87.7	91.0	9.0	104.4	109.2	110.5	108.8	109.1	108.4	91.7	66.2	2010	52206	1.2
FEB	48672	93.2	91.5	8.5	99.8	107.0	109.8	104.7	117.5	107.8	93.0	68.3	2009	51570	1.1
MAR	50776	97.3	91.5	8.5	103.3	102.3	108.6	106.8	117.1	107.6	93.0	68.8	2008	51011	-3.8
APR	53278	102.1	91.3	8.7	101.8	104.5	104.2	108.8	119.2	107.7	94.5	67.0	2007	53001	-1.9
MAY	56467	108.2	90.2	9.8	97.7	105.8	107.4	110.3	114.0	107.0	92.7	72.1	2006	54054	-0.3
JUN	58003	111.1	89.9	10.1	103.8	104.0	106.8	105.8	112.3	106.5	93.6	73.6	2005	54205	0.9
JUL	55455	106.2	89.4	10.6	97.8	107.6	107.1	111.7	116.2	108.1	88.5	71.2	2004	53734	1.0
AUG	56048	107.4	90.5	9.5	104.2	105.2	106.8	107.4	113.8	107.5	89.1	73.4	2003	53189	-1.1
SEP	53528	102.5	91.4	8.6	95.4	106.4	109.5	109.6	118.0	107.8	91.8	69.2	2002	53806	1.5
OCT	54589	104.6	91.0	9.0	101.6	104.3	106.3	107.5	116.4	107.2	95.2	68.7	2001	52996	1.3
NOV	46933	89.9	90.8	9.2	100.2	107.8	113.8	95.6	119.1	107.3	94.9	68.7	2000	52326	
DEC	46917	89.9	90.7	9.3	105.2	109.6	112.7	113.3	108.1	109.8	82.4	68.7	1997	50689	-2.0
AADT	52206		90.8	9.2	101.3	106.1	108.6	107.5	115.1	107.7	91.7	69.7	1996	51724	0.9

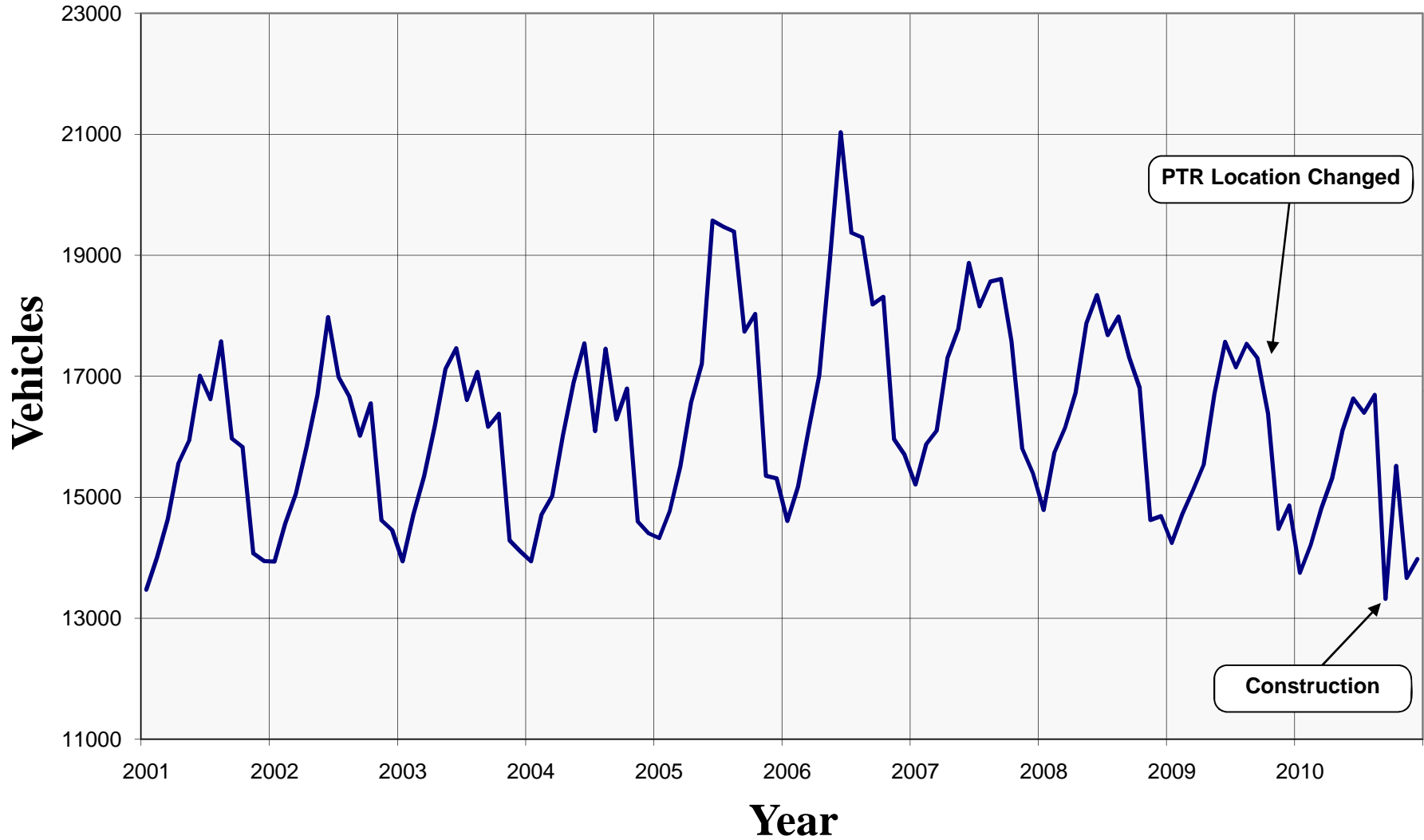
HIGH DAYS	1ST	2ND	3RD	4TH	5TH	6TH	7TH	8TH	9TH	10TH	AVG	DIR. DISTR.			
VOLUME	67163	67090	67021	65594	65562	65468	65209	64949	64940	64878	65787	NB - 54.2%			
DAY	06/18	04/30	10/08	07/01	06/04	07/16	05/21	07/09	05/14	10/01		SB - 45.8%			
% AADT	128.6	128.5	128.4	125.6	125.6	125.4	124.9	124.4	124.4	124.3	126.0				

HIGH HOURS	1ST	2ND	3RD	4TH	5TH	6TH	7TH	8TH	9TH	10TH	20TH	30TH	40TH	50TH	AVG
VOLUME	5068	5048	5038	5032	4996	4977	4973	4945	4944	4940	4883	4842	4809	4795	4996
hour	6PM	5PM	5PM	5PM	5PM	5PM	6PM	5PM	5PM	4PM	5PM	5PM	5PM	5PM	
DAY	08/27	05/13	04/09	04/23	10/08	07/30	04/30	10/01	10/15	06/18	04/30	05/10	06/30	09/07	
% AADT	9.7	9.7	9.7	9.6	9.6	9.5	9.5	9.5	9.5	9.5	9.4	9.3	9.2	9.2	9.6

PERCENT OF AADT BY HOUR

1AM	2AM	3AM	4AM	5AM	6AM	7AM	8AM	9AM	10AM	11AM	12PM	1PM	2PM	3PM	4PM	5PM	6PM	7PM	8PM	9PM	10PM	11PM	12AM
1.2	0.8	0.7	0.5	0.5	1.1	2.6	4.9	5.1	4.8	5.1	6.0	6.8	7.1	7.1	7.5	7.9	7.4	6.2	4.7	3.9	3.6	2.7	1.8

International Airport Road – West of Fairbanks St Monthly Average Daily Traffic



INTERNATIONAL AIRPORT ROAD - WEST OF FAIRBANKS ST

ROUTE: 133800

MILEPOINT: 3.210

STATION NUMBER: 1110538U 0

PERMANENT STN SUMMARY: 2010

MNTH	MADT	% AADT	6AM - 10PM	10PM - 6AM	PERCENT OF AADT FOR DAY OF WEEK								HISTORY		PERCENT GROWTH
					MON	TUE	WED	THU	FRI	WKDY	SAT	SUN	YEAR	AADT	
JAN	13750	91.5	88.6	11.4	111.3	115.5	116.9	116.7	107.8	113.6	75.6	56.1	2010	15033	-5.9
FEB	14209	94.5	89.3	10.7	106.5	112.6	115.0	110.9	120.8	113.2	77.8	56.4	2009	15968	-3.6
MAR	14817	98.6	89.5	10.5	108.8	114.5	113.6	110.7	117.2	113.0	79.4	55.9	2008	16558	-3.2
APR	15316	101.9	89.4	10.6	111.1	113.6	109.5	113.8	118.9	113.4	79.6	53.6	2007	17101	-2.1
MAY	16108	107.2	89.2	10.8	93.0	115.7	115.7	116.4	121.8	112.5	82.0	55.5	2006	17473	3.2
JUN	16631	110.6	89.2	10.8	111.2	114.9	116.5	113.7	115.5	114.4	72.6	55.6	2005	16937	7.1
JUL	16393	109.0	88.3	11.7	100.3	114.7	117.6	119.6	118.0	114.0	75.6	54.3	2004	15814	0.2
AUG	16691	111.0	89.2	10.8	110.6	113.6	113.3	113.4	114.6	113.1	77.6	56.9	2003	15780	0.0
SEP	13320	88.6	90.3	9.7	98.0	125.3	129.6	128.5	130.7	122.4	48.9	39.0	2002	15778	2.6
OCT	15517	103.2	89.9	10.1	110.9	110.5	111.5	111.2	117.2	112.3	83.2	55.5	2001	15385	4.3
NOV	13663	90.9	88.8	11.2	115.0	115.4	118.6	96.9	113.6	111.9	81.6	58.9	2000	14745	6.1
DEC	13978	93.0	88.2	11.8	114.7	116.6	117.8	114.3	104.6	113.6	73.6	58.4	1999	13903	-2.9
AADT	15033		89.2	10.8	107.6	115.2	116.3	113.8	116.7	114.0	75.6	54.7	1998	14312	-2.5
													1997	14678	1.2
													1996	14508	-1.1
													1995	14668	-1.1
													1994	14832	-2.7
													1993	15241	-1.2
													1992	15419	-4.2
													1991	16091	8.9
													1990	14782	4.5
													1989	14147	-2.9
													1988	14566	-1.5
													1987	14788	-8.6
													1986	16182	

HIGH DAYS	1ST	2ND	3RD	4TH	5TH	6TH	7TH	8TH	9TH	10TH	AVG	DIR. DISTR.			
VOLUME	21354	20060	19919	19863	19820	19775	19715	19657	19649	19629	19944	EB - 58.2%			
DAY	07/15	08/24	08/20	07/14	06/30	07/16	06/02	05/07	07/01	05/14		WB - 41.8%			
% AADT	142.0	133.4	132.5	132.1	131.8	131.5	131.1	130.8	130.7	130.6	132.7				

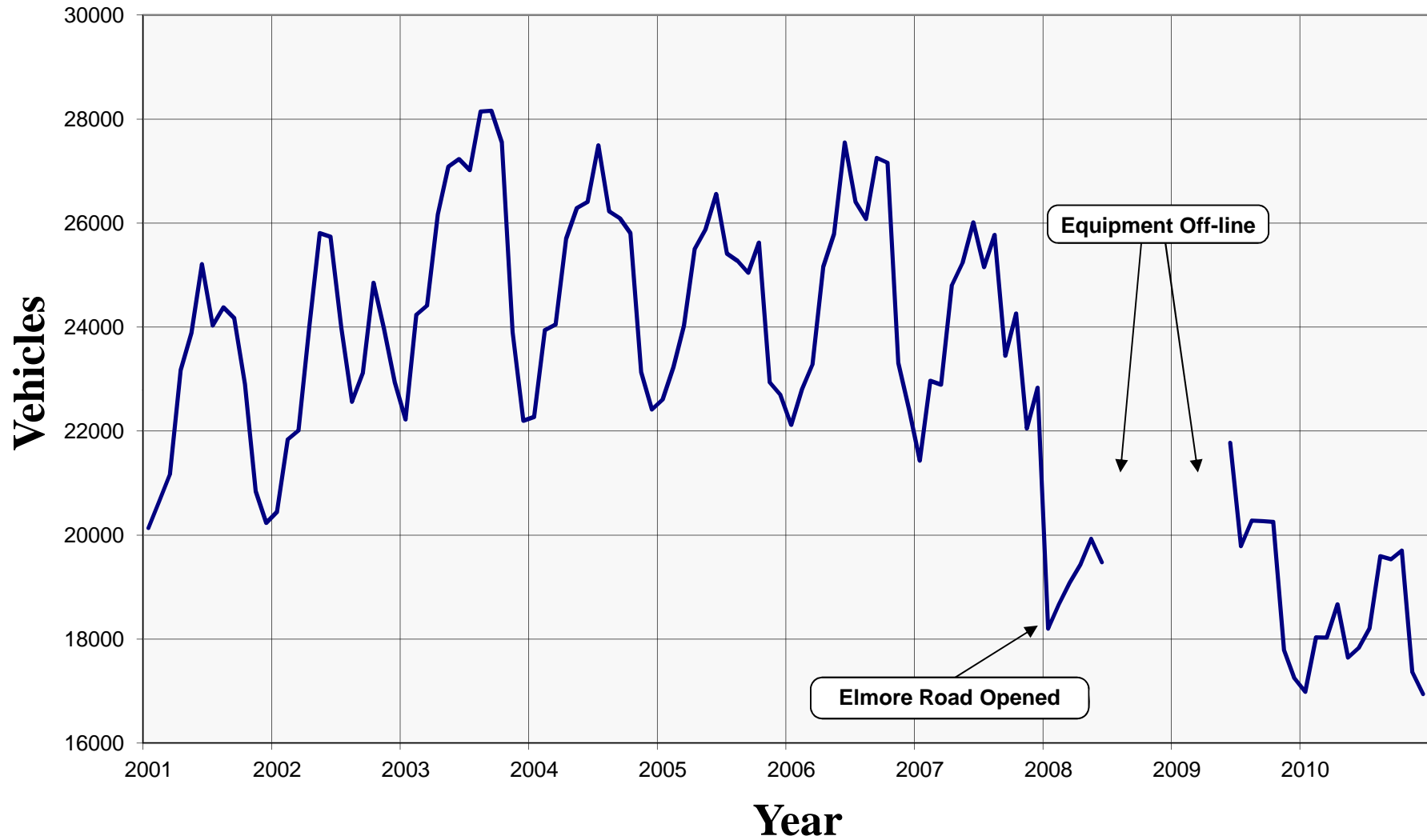
HIGH HOURS	1ST	2ND	3RD	4TH	5TH	6TH	7TH	8TH	9TH	10TH	20TH	30TH	40TH	50TH	AVG
VOLUME	1771	1763	1749	1738	1725	1721	1718	1716	1707	1705	1679	1657	1651	1639	1731
HOURLY	6PM	6PM	5PM	6PM	5PM	6PM	6PM	1PM	6PM	5PM	5PM	5PM	6PM	5PM	
DAY	08/24	06/08	08/24	07/14	07/15	06/30	07/01	07/15	08/02	06/01	05/14	05/04	07/08	07/16	
% AADT	11.8	11.7	11.6	11.6	11.5	11.4	11.4	11.4	11.4	11.3	11.2	11.0	11.0	10.9	11.5

PERCENT OF AADT BY HOUR

1AM	2AM	3AM	4AM	5AM	6AM	7AM	8AM	9AM	10AM	11AM	12PM	1PM	2PM	3PM	4PM	5PM	6PM	7PM	8PM	9PM	10PM	11PM	12AM
1.7	1.2	1.0	0.5	0.6	1.1	2.0	4.3	4.9	4.9	5.3	6.5	7.3	7.4	7.1	7.5	8.2	8.0	5.3	4.0	3.4	3.0	2.6	2.2

Lake Otis Parkway – South of 74th Avenue

Monthly Average Daily Traffic



LAKE OTIS PARKWAY - SOUTH OF 74TH AVENUE

ROUTE: 134140

MILEPOINT: 3.774

STATION NUMBER: 11005639 9

PERMANENT STN SUMMARY: 2010

MNTH	MADT	% AADT	6AM - 10PM	10PM - 6AM	PERCENT OF AADT FOR DAY OF WEEK								HISTORY		PERCENT GROWTH
					MON	TUE	WED	THU	FRI	WKDY	SAT	SUN	YEAR	AADT	
JAN	16987	93.3	91.7	8.3	102.9	108.7	108.4	109.0	105.2	106.8	90.1	75.8	2010	18211	-6.7
FEB	18036	99.0	92.3	7.7	101.8	105.8	107.8	105.1	112.1	106.5	92.2	75.3	2009	19518	1.8
MAR	18030	99.0	92.3	7.7	104.3	104.2	107.4	104.4	110.4	106.1	90.8	78.6	2008	19167	-19.8
APR	18669	102.5	91.8	8.2	102.6	104.0	103.2	106.7	112.9	105.9	95.1	75.5	2007	23906	-4.2
MAY	17643	96.9	90.7	9.3	98.5	105.0	106.9	108.1	110.3	105.8	93.3	78.0	2006	24945	1.5
JUN	17831	97.9	90.3	9.7	105.2	106.4	109.8	108.2	109.2	107.8	85.0	76.1	2005	24566	-1.7
JUL	18204	100.0	90.2	9.8	97.9	107.1	110.8	110.8	113.6	108.0	87.4	72.4	2004	24986	-2.8
AUG	19594	107.6	91.4	8.6	103.8	107.1	107.3	106.5	109.4	106.8	87.9	77.9	2003	25695	9.6
SEP	19537	107.3	92.6	7.4	96.5	106.5	110.0	108.1	113.1	106.8	90.3	75.5	2002	23439	3.9
OCT	19702	108.2	92.4	7.6	103.8	104.7	105.9	106.6	109.4	106.1	93.8	75.8	2001	22566	3.7
NOV	17363	95.3	91.6	8.4	106.1	107.9	110.6	95.7	109.6	106.0	93.0	77.1	2000	21754	2.8
DEC	16940	93.0	90.8	9.2	105.7	106.4	107.1	111.1	106.6	107.4	86.5	76.6	1999	21155	4.9
AADT	18211		91.5	8.5	102.4	106.2	107.9	106.7	110.2	106.7	90.5	76.2	1998	20160	0.7
													1997	20015	4.4
													1996	19179	-0.8
													1995	19332	5.4
													1994	18335	37.7
													1993	13318	-1.9
													1992	13577	-8.9
													1991	14901	3.2
													1990	14441	3.2
													1989	13992	

HIGH DAYS	1ST	2ND	3RD	4TH	5TH	6TH	7TH	8TH	9TH	10TH	AVG	DIR. DISTR.			
VOLUME	22871	22773	22480	22339	22328	22316	22037	22024	21921	21887	22298	NB - 45.4%			
DAY	08/20	10/08	09/10	08/24	09/24	09/01	10/07	10/01	08/31	09/17		SB - 54.6%			
% AADT	125.6	125.1	123.4	122.7	122.6	122.5	121.0	120.9	120.4	120.2	122.4				

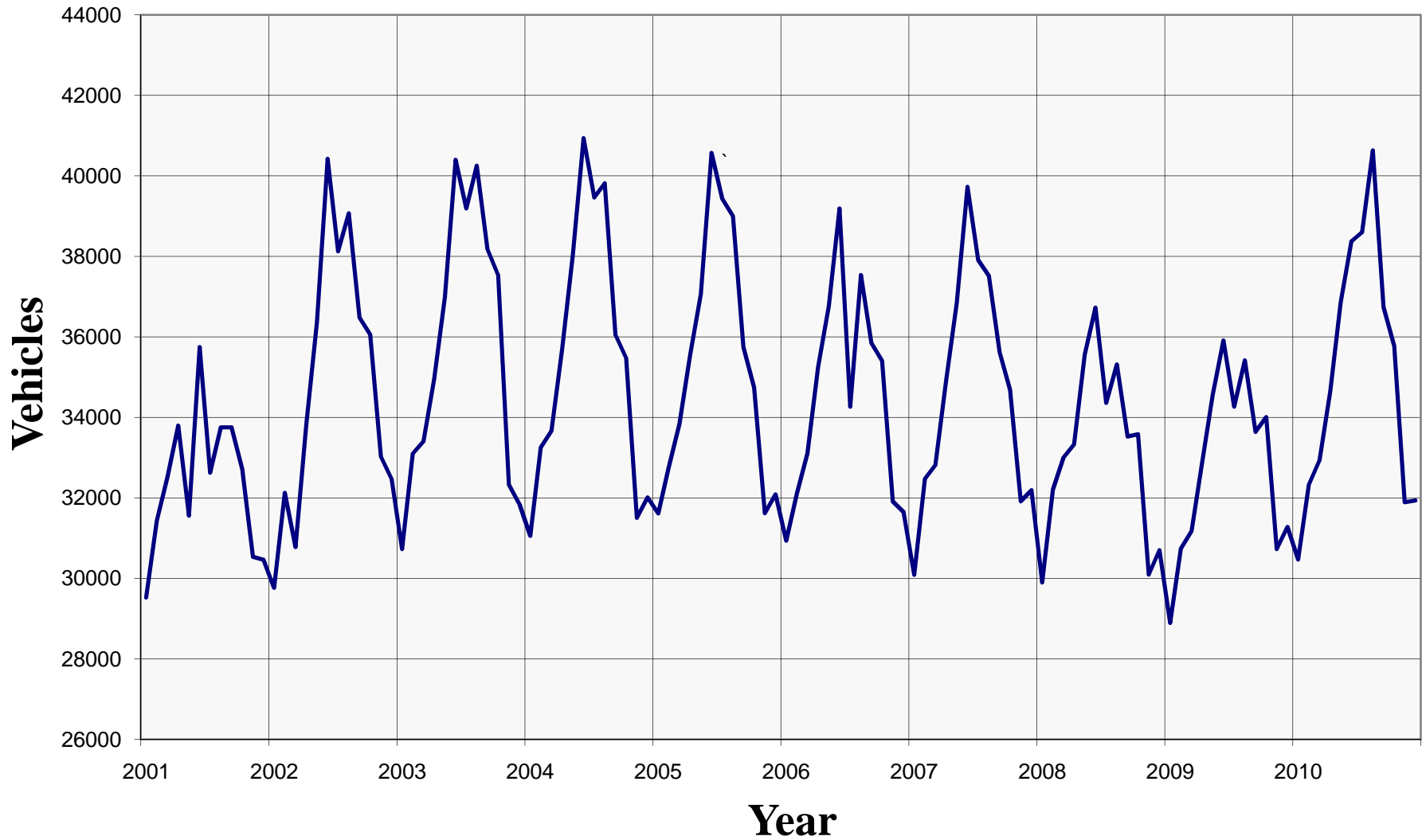
HIGH HOURS	1ST	2ND	3RD	4TH	5TH	6TH	7TH	8TH	9TH	10TH	20TH	30TH	40TH	50TH	AVG
VOLUME	2126	2099	2067	2061	2033	2028	2023	2021	2015	2015	1982	1954	1925	1910	2049
HOURLY	6PM	6PM	6PM	6PM	6PM	6PM	6PM	6PM	6PM	6PM	6PM	6PM	6PM	6PM	
DAY	10/07	08/24	10/01	10/05	08/19	09/02	08/26	09/14	09/27	08/18	10/15	10/19	09/23	06/23	
% AADT	11.7	11.5	11.4	11.3	11.2	11.1	11.1	11.1	11.1	11.1	10.9	10.7	10.6	10.5	11.3

PERCENT OF AADT BY HOUR

1AM	2AM	3AM	4AM	5AM	6AM	7AM	8AM	9AM	10AM	11AM	12PM	1PM	2PM	3PM	4PM	5PM	6PM	7PM	8PM	9PM	10PM	11PM	12AM
1.1	0.7	0.5	0.4	0.4	0.8	2.2	4.7	4.7	4.3	4.8	5.6	6.4	6.4	7.0	7.6	8.2	8.6	7.1	5.4	4.6	3.8	2.7	1.8

Minnesota Drive at Chester Creek

Monthly Average Daily Traffic



MINNESOTA DRIVE AT CHESTER CREEK

ROUTE: 134300

MILEPOINT: 7.240

STATION NUMBER: 1160042U 9

PERMANENT STN SUMMARY: 2010

MNTH	MADT	% AADT	6AM - 10PM	10PM - 6AM	PERCENT OF AADT FOR DAY OF WEEK								HISTORY		PERCENT GROWTH
					MON	TUE	WED	THU	FRI	WKDY	SAT	SUN	YEAR	AADT	
JAN	30464	86.8	88.6	11.4	102.0	110.8	112.1	113.2	106.9	109.0	83.6	71.4	2010	35097	7.0
FEB	32326	92.1	89.1	10.9	97.8	108.0	110.4	108.8	116.2	108.2	86.8	71.9	2009	32788	-1.2
MAR	32932	93.8	89.2	10.8	101.4	106.7	110.2	110.1	113.2	108.3	85.7	72.8	2008	33190	-4.4
APR	34643	98.7	89.2	10.8	101.4	108.4	107.6	110.5	116.5	108.9	85.6	70.1	2007	34722	0.7
MAY	36861	105.0	88.5	11.5	98.1	109.5	110.0	113.4	113.4	108.9	83.7	71.9	2006	34496	-2.4
JUN	38373	109.3	87.8	12.2	104.7	104.3	109.1	108.9	111.1	107.6	86.5	75.3	2005	35332	-0.7
JUL	38602	110.0	87.4	12.6	97.6	108.4	111.5	111.9	111.7	108.2	84.5	74.4	2004	35579	-0.4
AUG	40632	115.8	88.2	11.8	103.2	106.2	107.5	108.2	108.1	106.6	86.6	80.2	2003	35739	2.5
SEP	36741	104.7	89.2	10.8	96.2	107.5	110.2	110.4	117.1	108.3	85.3	73.3	2002	34872	7.7
OCT	35768	101.9	88.6	11.4	100.3	106.5	107.0	109.9	113.2	107.4	88.9	74.3	2001	32367	-1.3
NOV	31889	90.9	88.4	11.6	100.2	108.1	113.9	96.4	118.6	107.4	87.8	75.0	2000	32803	1.9
DEC	31934	91.0	87.9	12.1	104.8	109.2	111.2	111.8	106.8	108.8	81.5	74.7	1999	32178	-1.5
AADT	35097		88.5	11.5	100.6	107.8	110.1	109.5	112.7	108.1	85.5	73.8	1998	32662	1.5
													1997	32192	3.9
													1996	30979	-2.6
													1995	31822	0.6
													1994	31644	0.4
													1993	31505	0.3
													1992	31406	5.2
													1991	29855	0.3
													1990	29762	2.4
													1989	29057	-0.9
													1988	29329	-1.0
													1987	29631	6.9
													1986	27724	

HIGH DAYS	1ST	2ND	3RD	4TH	5TH	6TH	7TH	8TH	9TH	10TH	AVG	DIR. DISTR.
VOLUME	45617	45539	45353	44797	44784	44249	44118	44062	43950	43935	44640	NB - 43.7%
DAY	08/20	08/05	08/18	08/19	09/10	07/16	07/30	07/29	07/14	08/06		SB - 56.3%
% AADT	130.0	129.8	129.2	127.6	127.6	126.1	125.7	125.5	125.2	125.2	127.2	

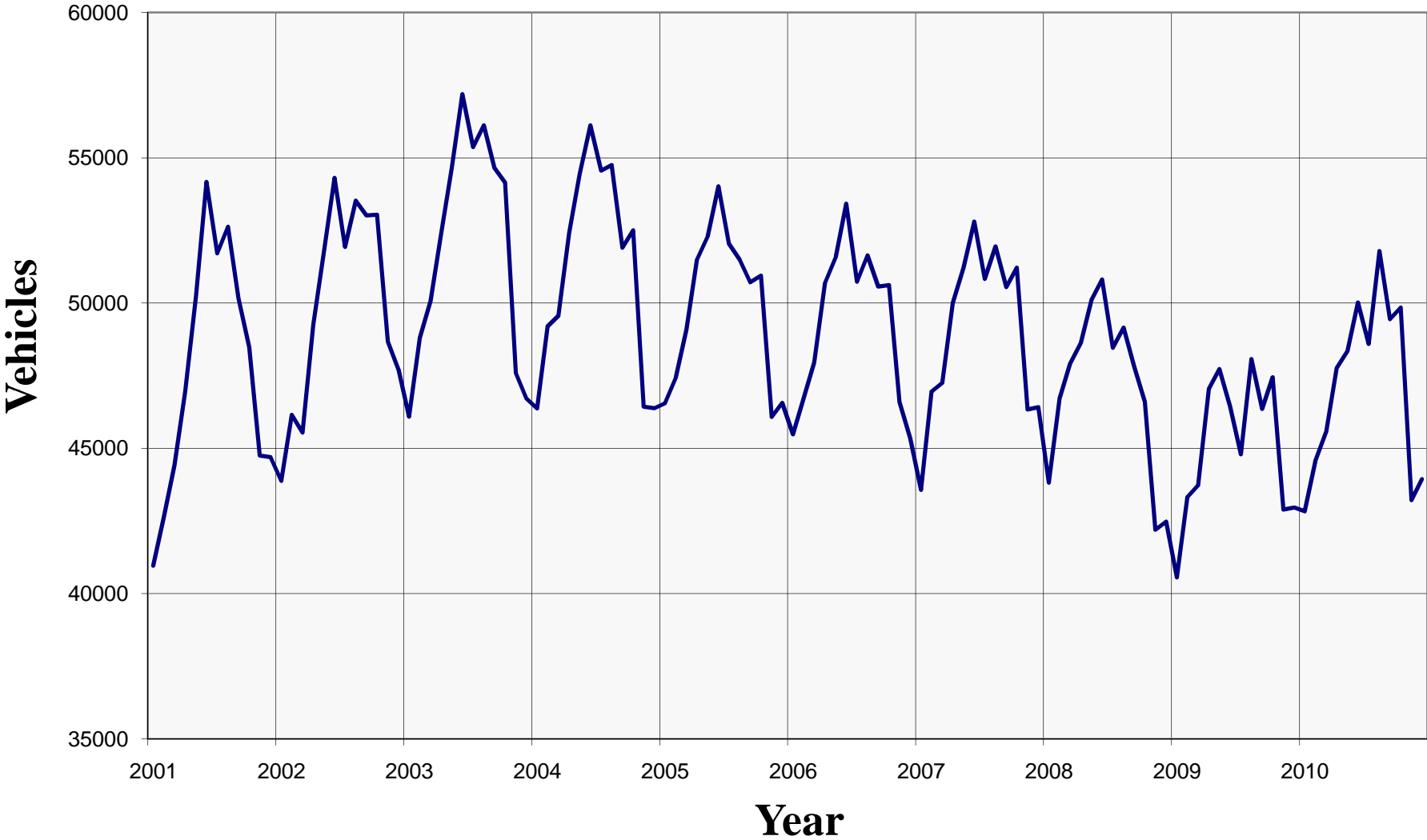
HIGH HOURS	1ST	2ND	3RD	4TH	5TH	6TH	7TH	8TH	9TH	10TH	20TH	30TH	40TH	50TH	AVG
VOLUME	3962	3908	3827	3816	3807	3801	3789	3784	3778	3769	3720	3675	3630	3613	3824
HOURLY	6PM	6PM	6PM	6PM	6PM	6PM	6PM	6PM	6PM	6PM	6PM	5PM	6PM	6PM	
DAY	08/05	08/18	07/14	08/17	06/23	06/16	07/20	07/22	07/15	05/13	08/11	08/19	06/10	04/21	
% AADT	11.3	11.1	10.9	10.9	10.8	10.8	10.8	10.8	10.8	10.7	10.6	10.5	10.3	10.3	10.9

PERCENT OF AADT BY HOUR

1AM	2AM	3AM	4AM	5AM	6AM	7AM	8AM	9AM	10AM	11AM	12PM	1PM	2PM	3PM	4PM	5PM	6PM	7PM	8PM	9PM	10PM	11PM	12AM
1.6	1.1	0.8	0.6	0.7	1.5	3.1	5.3	5.5	4.5	4.4	5.3	6.1	6.3	6.2	7.1	8.0	8.2	6.1	4.7	3.9	3.6	3.0	2.2

Minnesota Drive – South of Int'l Airport Road

Monthly Average Daily Traffic



MINNESOTA DRIVE - SOUTH OF INT'L AIRPORT ROAD

ROUTE: 134300

MILEPOINT: 4.540

STATION NUMBER: 13435015 9

PERMANENT STN SUMMARY: 2010

MNTH	MADT	% AADT	6AM		PERCENT OF AADT FOR DAY OF WEEK								HISTORY		PERCENT GROWTH
			-10PM	-6AM	MON	TUE	WED	THU	FRI	WKDY	SAT	SUN	YEAR	AADT	
JAN	42824	90.8	90.1	9.9	104.1	111.0	110.4	110.8	104.9	108.2	86.2	72.6	2010	47157	4.5
FEB	44562	94.5	90.5	9.5	100.6	109.1	110.3	107.2	112.8	108.0	87.3	72.8	2009	45110	-4.1
MAR	45558	96.6	90.5	9.5	104.0	105.4	109.3	108.1	111.8	107.7	87.1	74.3	2008	47058	-4.1
APR	47760	101.3	90.6	9.4	103.6	107.1	105.9	109.5	114.1	108.0	88.0	71.8	2007	49089	-0.4
MAY	48348	102.5	89.9	10.1	99.1	109.4	109.9	112.4	111.4	108.4	85.1	72.6	2006	49278	-1.2
JUN	50015	106.1	89.0	11.0	106.3	107.2	110.5	108.8	109.5	108.5	83.7	74.0	2005	49889	-2.6
JUL	48586	103.0	88.7	11.3	99.7	110.3	112.5	113.4	111.3	109.4	81.9	70.8	2004	51218	-1.5
AUG	51788	109.8	89.7	10.3	105.2	107.9	107.9	108.7	110.4	108.0	84.7	75.3	2003	51981	4.2
SEP	49445	104.9	90.8	9.2	96.2	109.9	110.4	111.4	115.1	108.6	84.9	72.2	2002	49896	4.7
OCT	49839	105.7	90.5	9.5	102.9	106.6	107.3	109.7	111.1	107.5	89.3	73.0	2001	47649	10.3
NOV	43216	91.6	90.3	9.7	102.5	109.4	112.9	97.8	111.4	106.8	90.4	75.6	2000	43215	7.0
DEC	43941	93.2	89.6	10.4	105.3	109.2	110.8	111.7	104.7	108.3	82.4	75.7	1999	40387	9.2
AADT	47157		90.0	10.0	102.5	108.5	109.8	109.1	110.7	108.1	85.9	73.4	1998	36984	-3.9
													1997	38486	2.3
													1996	37622	-3.6
													1995	39009	0.7
													1994	38736	
													1992	37589	

HIGH DAYS	1ST	2ND	3RD	4TH	5TH	6TH	7TH	8TH	9TH	10TH	AVG	DIR. DISTR.			
VOLUME	60503	58349	57435	57212	57120	57073	56931	56807	56647	56644	57472	NB - 48.1%			
DAY	08/20	09/10	08/24	10/08	08/18	08/05	08/19	09/17	08/27	08/03		SB - 51.9%			
% AADT	128.3	123.7	121.8	121.3	121.1	121.0	120.7	120.5	120.1	120.1	121.9				

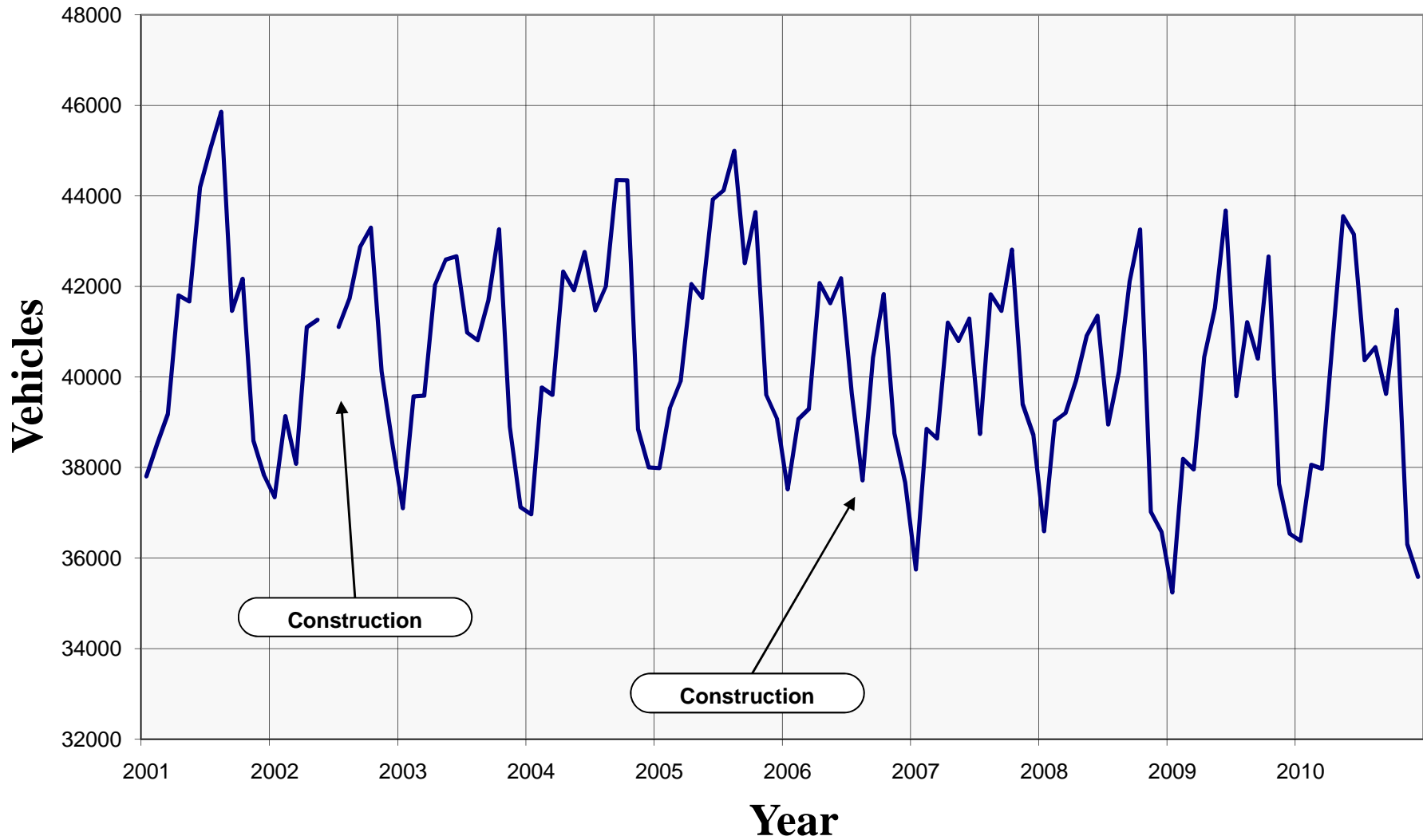
HIGH HOURS	1ST	2ND	3RD	4TH	5TH	6TH	7TH	8TH	9TH	10TH	20TH	30TH	40TH	50TH	AVG
VOLUME	5337	5337	5318	5298	5298	5290	5278	5263	5252	5250	5190	5144	5125	5082	5292
HOURLY	6PM	6PM	6PM	6PM	6PM	6PM	6PM	6PM	6PM	6PM	6PM	6PM	6PM	6PM	6PM
DAY	09/28	09/23	09/16	10/07	05/13	08/24	09/15	06/16	10/06	08/05	09/09	08/31	07/27	10/22	
% AADT	11.3	11.3	11.3	11.2	11.2	11.2	11.2	11.2	11.1	11.1	11.0	10.9	10.9	10.8	11.2

PERCENT OF AADT BY HOUR

1AM	2AM	3AM	4AM	5AM	6AM	7AM	8AM	9AM	10AM	11AM	12PM	1PM	2PM	3PM	4PM	5PM	6PM	7PM	8PM	9PM	10PM	11PM	12AM
1.3	0.8	0.6	0.5	0.6	1.3	2.9	5.9	5.6	4.5	4.3	5.2	5.9	6.0	6.2	7.1	8.1	8.7	6.8	5.0	4.1	3.7	2.9	2.0

Northern Lights Blvd – East of La Touche Street

Monthly Average Daily Traffic



NORTHERN LIGHTS BLVD - EAST OF LATOUCHE STREET

ROUTE: 134750

MILEPOINT: 4.320

STATION NUMBER: 13475037 0

PERMANENT STN SUMMARY: 2010

MNTH	MADT	% AADT	6AM - 10PM	10PM - 6AM	PERCENT OF AADT FOR DAY OF WEEK								HISTORY		PERCENT GROWTH
					MON	TUE	WED	THU	FRI	WKDY	SAT	SUN	YEAR	AADT	
JAN	36377	92.1	91.2	8.8	104.5	110.6	110.8	111.6	105.6	108.6	87.9	69.0	2010	39497	-0.2
FEB	38060	96.4	91.9	8.1	103.2	109.1	109.9	106.9	113.8	108.6	88.5	68.6	2009	39588	0.0
MAR	37977	96.2	91.8	8.2	106.5	103.4	109.4	108.8	111.7	108.0	89.2	71.0	2008	39587	-0.9
APR	40817	103.3	91.7	8.3	105.0	107.7	106.4	109.6	114.3	108.6	89.4	67.7	2007	39957	0.4
MAY	43551	110.3	90.5	9.5	98.6	106.4	107.5	108.9	111.8	106.6	92.0	74.8	2006	39816	-4.2
JUN	43152	109.3	90.3	9.7	104.1	105.8	108.3	107.1	109.6	107.0	90.1	75.0	2005	41574	1.3
JUL	40369	102.2	90.0	10.0	99.4	108.6	110.7	112.7	113.0	108.9	84.8	70.7	2004	41031	1.2
AUG	40660	102.9	91.4	8.6	107.3	108.6	108.3	108.5	111.6	108.9	84.1	71.7	2003	40526	0.0
SEP	39625	100.3	92.2	7.8	96.8	110.4	112.6	111.6	113.9	109.1	85.2	69.5	2002	40514	-1.6
OCT	41489	105.0	92.0	8.0	104.5	106.8	107.1	108.8	112.0	107.8	90.3	70.5	2001	41175	1.2
NOV	36306	91.9	91.7	8.3	105.5	109.3	113.4	98.2	112.1	107.7	90.1	71.5	2000	41175	1.2
DEC	35584	90.1	91.2	8.8	106.6	108.6	112.7	112.8	106.6	109.5	80.4	72.4	1999	40688	2.9
AADT	39497		91.3	8.7	103.5	107.9	109.8	108.8	111.3	108.3	87.7	71.0	1998	39550	1.5
													1997	38951	6.6
													1996	36533	2.0
													1995	35823	-3.6
													1994	37172	-0.7
													1993	37444	6.4
														35208	

HIGH DAYS	1ST	2ND	3RD	4TH	5TH	6TH	7TH	8TH	9TH	10TH	AVG	DIR. DISTR.			
VOLUME	50647	49875	49407	48781	48645	48607	48163	48064	47546	47527	48726	EB - 49.2%			
DAY	05/14	04/30	05/07	05/21	05/20	10/08	06/04	06/01	10/01	07/01		WB - 50.8%			
% AADT	128.2	126.3	125.1	123.5	123.2	123.1	121.9	121.7	120.4	120.3	123.4				

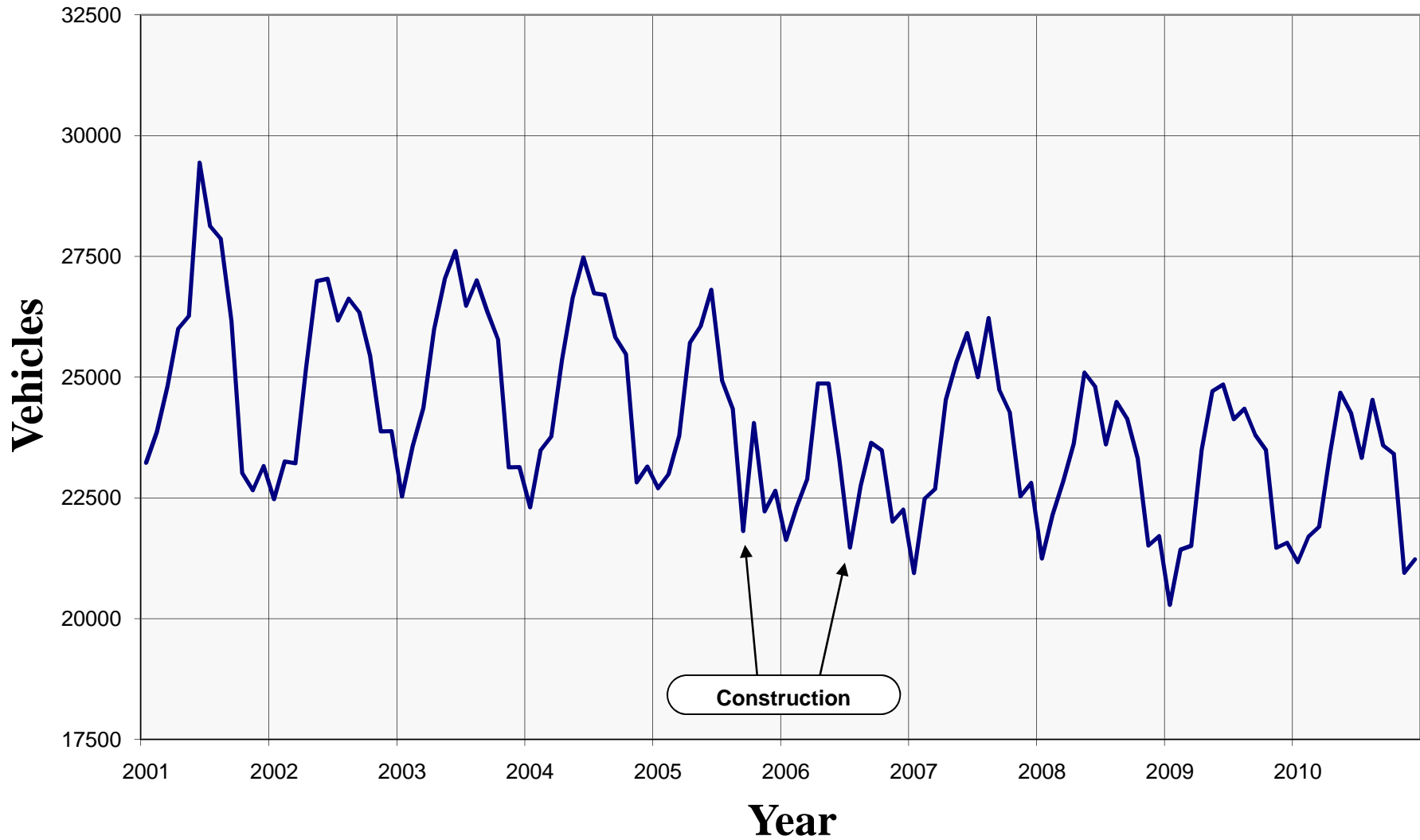
HIGH HOURS	1ST	2ND	3RD	4TH	5TH	6TH	7TH	8TH	9TH	10TH	20TH	30TH	40TH	50TH	AVG
VOLUME	4215	4155	4154	4122	4120	4097	4093	4090	4086	4079	4025	3986	3936	3909	4121
HOURLY	6PM	5PM	5PM	6PM	6PM	6PM	5PM	6PM	5PM	6PM	6PM	6PM	6PM	6PM	
DAY	05/04	05/14	10/08	05/05	06/15	05/03	05/12	06/02	05/05	05/11	07/01	05/25	05/20	06/17	
% AADT	10.7	10.5	10.5	10.4	10.4	10.4	10.4	10.4	10.3	10.3	10.2	10.1	10.0	9.9	10.4

PERCENT OF AADT BY HOUR

1AM	2AM	3AM	4AM	5AM	6AM	7AM	8AM	9AM	10AM	11AM	12PM	1PM	2PM	3PM	4PM	5PM	6PM	7PM	8PM	9PM	10PM	11PM	12AM
1.1	0.7	0.5	0.4	0.4	0.9	2.4	5.3	4.9	4.4	4.8	5.9	6.7	6.6	7.0	7.5	8.2	8.1	6.4	5.0	4.2	3.8	2.7	1.8

Northern Lights Blvd – West of Forest Park Drive

Monthly Average Daily Traffic



NORTHERN LIGHTS BLVD - WEST OF FOREST PARK DRIVE

ROUTE: 134750

MILEPOINT: 6.800

STATION NUMBER: 1110550U 0

PERMANENT STN SUMMARY: 2010

MNTH	MADT	% AADT	6AM - 10PM	10PM - 6AM	PERCENT OF AADT FOR DAY OF WEEK								HISTORY		PERCENT GROWTH
					MON	TUE	WED	THU	FRI	WKDY	SAT	SUN	YEAR	AADT	
JAN	21169	92.7	90.0	10.0	98.6	106.5	106.0	106.1	112.3	105.9	92.6	78.0	2010	22843	-0.3
FEB	21694	95.0	90.3	9.7	99.5	105.8	107.4	105.0	110.7	105.7	92.3	79.1	2009	22923	-1.2
MAR	21900	95.9	90.5	9.5	102.0	104.1	107.7	105.8	106.9	105.3	92.4	81.1	2008	23210	-3.1
APR	23394	102.4	90.4	9.6	101.1	104.9	102.9	107.0	112.4	105.7	94.1	77.5	2007	23952	4.3
MAY	24676	108.0	89.3	10.7	97.7	104.7	104.7	108.8	107.2	104.6	94.9	81.9	2006	22955	-4.4
JUN	24255	106.2	88.4	11.6	103.5	104.3	108.0	104.2	106.5	105.3	91.4	82.2	2005	24005	-3.9
JUL	23325	102.1	88.3	11.7	99.4	106.9	108.6	110.3	108.3	106.7	90.2	76.4	2004	24978	-1.1
AUG	24528	107.4	89.4	10.6	102.3	105.9	105.9	106.7	107.0	105.6	90.3	81.9	2003	25246	0.8
SEP	23583	103.2	90.7	9.3	96.8	106.7	106.6	107.0	112.7	106.0	91.2	79.0	2002	25041	-1.3
OCT	23412	102.5	89.8	10.2	101.5	105.0	103.0	108.0	107.7	105.0	94.4	80.4	2001	25382	-0.3
NOV	20948	91.7	89.9	10.1	101.4	107.8	109.0	98.2	109.1	105.1	93.1	81.4	2000	25452	-1.3
DEC	21229	92.9	89.2	10.8	102.9	106.6	107.5	108.2	107.6	106.6	86.5	80.7	1999	25780	3.5
AADT	22843		89.7	10.3	100.6	105.8	106.4	106.3	109.0	105.6	92.0	80.0	1998	24901	3.3
													1997	24099	2.1
													1996	23593	-0.9
													1995	23799	-2.7
													1994	24448	1.8
													1993	24010	8.8
													1992	22070	-8.3
													1991	24058	3.5
													1990	23246	4.1
													1989	22327	2.6
													1988	21752	3.3
													1987	21056	1.1
													1986	20817	

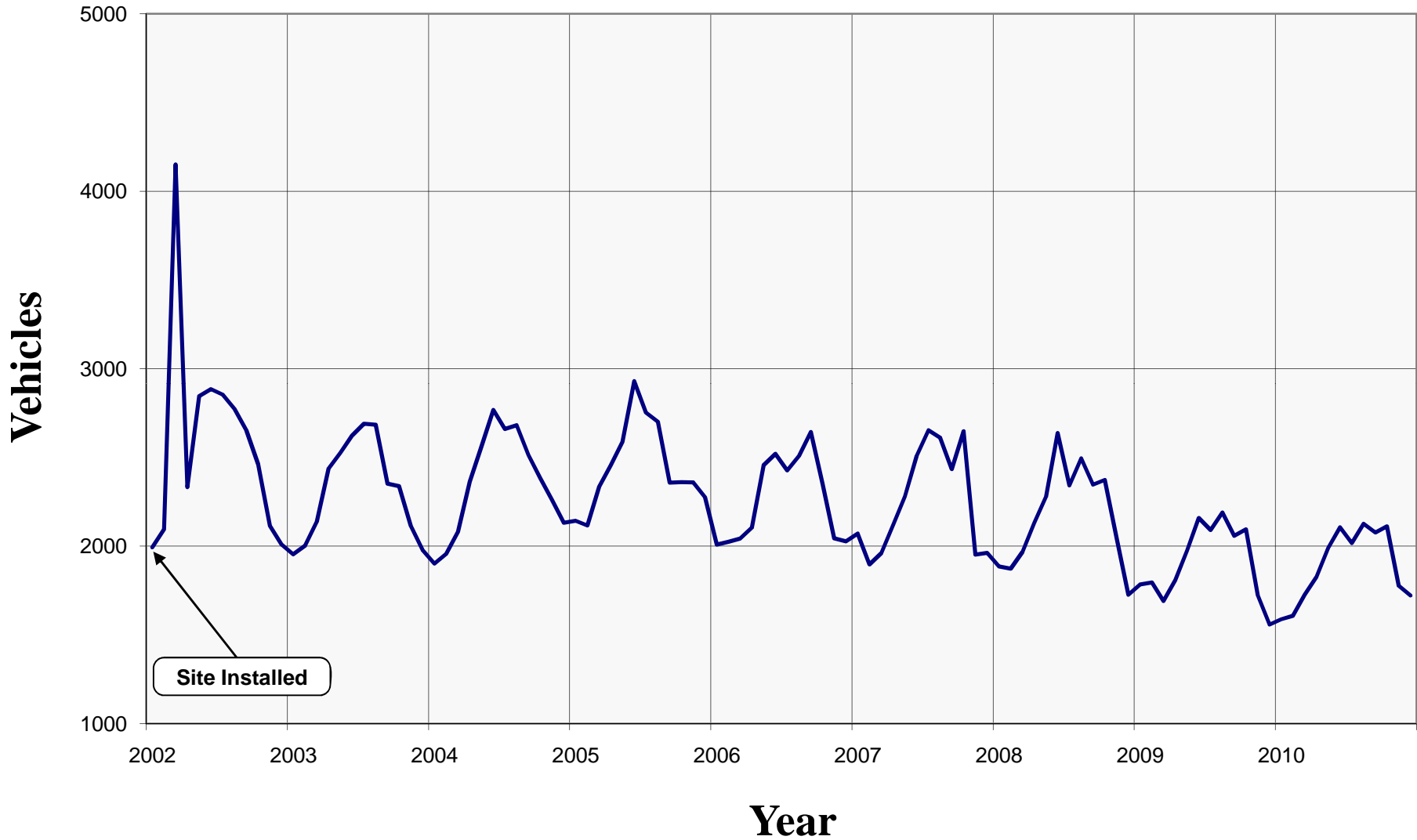
HIGH DAYS	1ST	2ND	3RD	4TH	5TH	6TH	7TH	8TH	9TH	10TH	AVG	DIR. DISTR.			
VOLUME	28348	27743	27700	27432	27398	27330	27100	26942	26908	26818	27372	EB - 49.7%			
DAY	05/20	05/07	08/20	04/30	08/24	08/19	09/03	05/14	08/18	06/02		WB - 50.3%			
% AADT	124.1	121.5	121.3	120.1	119.9	119.6	118.6	117.9	117.8	117.4	119.8				

HIGH HOURS	1ST	2ND	3RD	4TH	5TH	6TH	7TH	8TH	9TH	10TH	20TH	30TH	40TH	50TH	AVG
VOLUME	2437	2434	2433	2410	2404	2398	2397	2397	2394	2388	2352	2326	2306	2292	2409
HOURLY	6PM	6PM	6PM	6PM	6PM	6PM	6PM	6PM	6PM	6PM	6PM	6PM	6PM	6PM	
DAY	08/24	05/05	05/04	05/20	09/22	09/14	08/05	04/30	05/11	08/11	06/23	06/24	09/01	06/22	
% AADT	10.7	10.7	10.7	10.6	10.5	10.5	10.5	10.5	10.5	10.5	10.3	10.2	10.1	10.0	10.5

PERCENT OF AADT BY HOUR

1AM	2AM	3AM	4AM	5AM	6AM	7AM	8AM	9AM	10AM	11AM	12PM	1PM	2PM	3PM	4PM	5PM	6PM	7PM	8PM	9PM	10PM	11PM	12AM
1.4	0.9	0.7	0.5	0.5	1.1	2.3	4.6	5.0	4.4	4.5	5.2	6.0	6.2	6.3	7.3	7.8	8.4	7.1	5.7	4.6	4.1	3.1	2.1

Ocean Dock Road – Port of Anchorage (WIM) Monthly Average Daily Traffic



OCEAN DOCK RD - PORT OF ANCHORAGE (WIM)

ROUTE: 134344

MILEPOINT: 0.040

STATION NUMBER: 54565000 9

PERMANENT STN SUMMARY: 2010

MNTH	MADT	% AADT	6AM - 10PM	10PM - 6AM	PERCENT OF AADT FOR DAY OF WEEK								HISTORY		PERCENT GROWTH
					MON	TUE	WED	THU	FRI	WKDY	SAT	SUN	YEAR	AADT	
JAN	1588	84.0	92.0	8.0	122.1	152.8	113.4	97.3	78.4	112.8	24.7	111.5	2010	1890	-1.1
FEB	1608	85.1	92.5	7.5	102.0	165.6	116.3	94.9	96.9	115.1	27.1	97.1	2009	1911	-12.2
MAR	1726	91.3	92.7	7.3	115.5	152.4	115.4	102.2	96.9	116.5	24.6	93.0	2008	2176	-3.7
APR	1827	96.7	93.6	6.4	116.0	151.9	111.4	99.5	96.8	115.1	28.1	96.4	2007	2259	-0.2
MAY	1991	105.3	92.3	7.7	111.9	149.8	112.5	103.2	103.3	116.1	26.3	93.2	2006	2263	-7.6
JUN	2107	111.5	92.2	7.8	124.0	142.3	108.8	96.6	99.0	114.1	33.7	95.4	2005	2448	3.9
JUL	2017	106.7	90.6	9.4	104.2	157.5	111.3	99.5	99.9	114.5	34.1	93.4	2004	2356	1.6
AUG	2126	112.5	91.2	8.8	127.2	145.5	109.3	97.9	94.3	114.8	31.6	94.3	2003	2320	-10.7
SEP	2077	109.9	93.0	7.0	101.8	148.7	109.4	103.0	103.7	113.3	34.6	98.8	2002	2598	
OCT	2112	111.7	93.3	6.7	116.7	147.0	110.1	100.0	102.0	115.2	28.1	96.1			
NOV	1778	94.1	92.6	7.4	123.3	149.8	119.9	61.8	101.1	111.2	29.3	115.0			
DEC	1722	91.1	91.8	8.2	128.8	140.6	124.5	95.0	87.4	115.3	23.3	100.5			
AADT	1890		92.3	7.7	116.1	150.3	113.5	95.9	96.6	114.5	28.8	98.7			

HIGH DAYS	1ST	2ND	3RD	4TH	5TH	6TH	7TH	8TH	9TH	10TH	AVG	DIR. DISTR.
VOLUME	3379	3369	3363	3249	3187	3186	3168	3153	3102	3064	3222	NB - 48.8%
DAY	05/24	10/26	09/07	08/24	09/13	07/13	07/27	08/10	06/01	08/03		SB - 51.2%
% AADT	178.8	178.3	177.9	171.9	168.6	168.6	167.6	166.8	164.1	162.1	170.5	

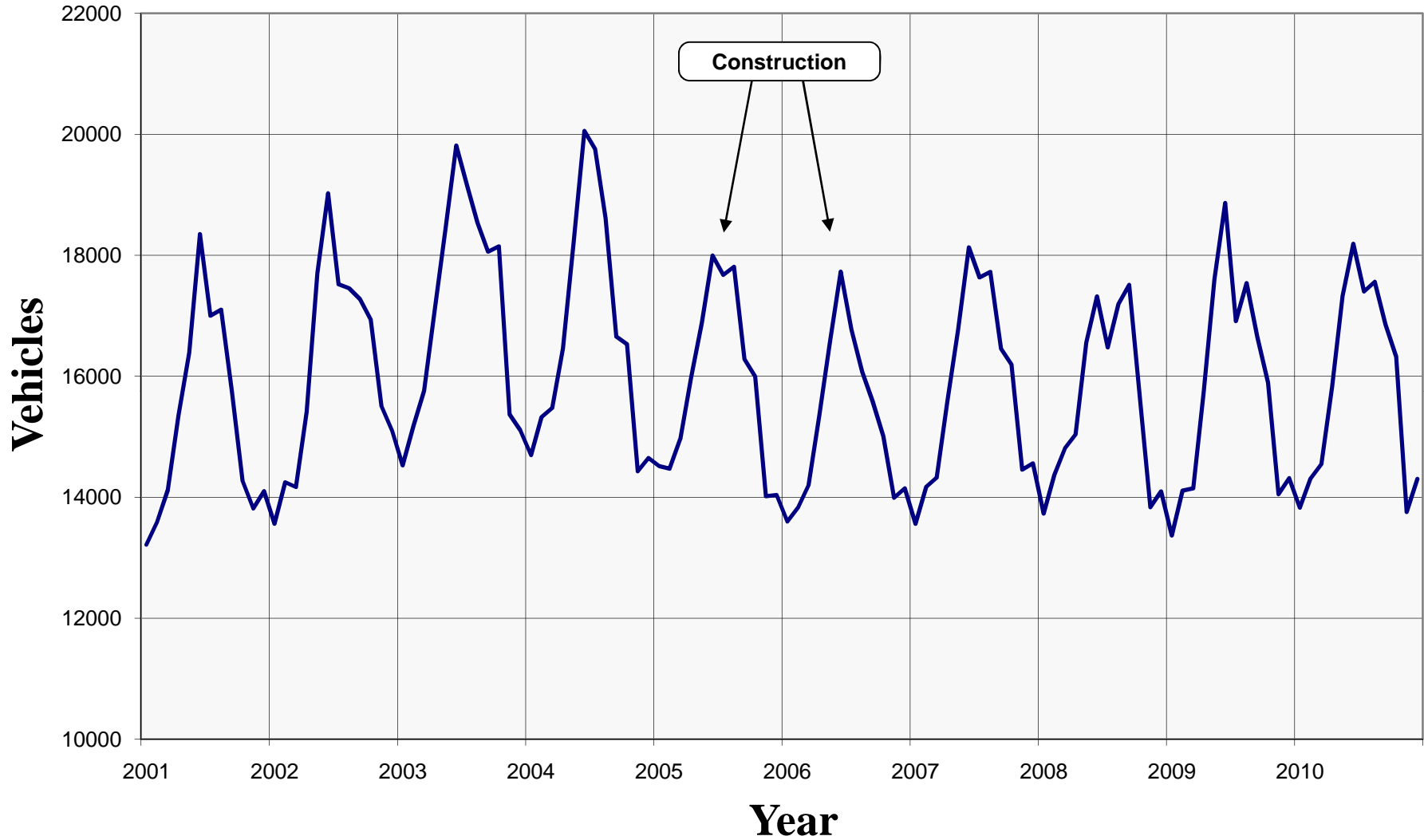
HIGH HOURS	1ST	2ND	3RD	4TH	5TH	6TH	7TH	8TH	9TH	10TH	20TH	30TH	40TH	50TH	AVG
VOLUME	332	329	314	313	308	307	305	304	303	303	293	285	276	271	312
HOURL	12AM	12AM	12AM	1PM	12AM	12AM	1PM	12AM	12AM	12AM	1PM	3PM	1PM	12AM	
DAY	09/07	10/19	06/08	06/01	08/24	09/21	05/18	11/02	10/26	03/02	08/10	09/07	10/19	06/22	
% AADT	17.6	17.4	16.6	16.6	16.3	16.2	16.1	16.1	16.0	16.0	15.5	15.1	14.6	14.3	16.5

PERCENT OF AADT BY HOUR

1AM	2AM	3AM	4AM	5AM	6AM	7AM	8AM	9AM	10AM	11AM	12PM	1PM	2PM	3PM	4PM	5PM	6PM	7PM	8PM	9PM	10PM	11PM	12AM
0.9	0.5	0.5	0.5	0.7	2.4	5.5	6.3	6.9	6.7	6.6	8.9	8.3	8.0	7.4	7.4	7.5	6.4	3.0	1.3	1.1	1.0	1.0	1.3

O'Malley Road – East of Seward Highway

Monthly Average Daily Traffic



O'MALLEY ROAD - EAST OF SEWARD HIGHWAY

ROUTE: 133500

MILEPOINT: 0.415

STATION NUMBER: 11100512 0

PERMANENT STN SUMMARY: 2010

MNTH	MADT	% AADT	6AM		PERCENT OF AADT FOR DAY OF WEEK								HISTORY		PERCENT GROWTH
			-10PM	-6AM	MON	TUE	WED	THU	FRI	WKDY	SAT	SUN	YEAR	AADT	
JAN	13825	87.2	91.6	8.4	102.0	106.1	106.7	104.5	102.6	104.4	95.7	82.4	2010	15851	0.5
FEB	14311	90.3	92.4	7.6	101.0	103.7	107.1	99.8	108.1	103.9	96.8	83.5	2009	15765	1.4
MAR	14546	91.8	92.3	7.7	100.7	101.6	106.8	102.3	106.2	103.5	95.4	87.0	2008	15551	-1.6
APR	15826	99.8	92.5	7.5	98.7	102.6	101.0	103.3	109.4	103.0	102.7	82.1	2007	15797	3.7
MAY	17326	109.3	91.9	8.1	98.5	105.6	105.8	107.9	107.1	105.0	92.5	82.6	2006	15236	-4.1
JUN	18188	114.7	91.3	8.7	105.3	101.9	107.9	103.7	104.5	104.7	92.4	84.3	2005	15884	-5.1
JUL	17400	109.8	90.9	9.1	99.3	106.2	109.3	110.8	108.9	106.9	88.7	76.6	2004	16736	-2.1
AUG	17560	110.8	91.9	8.1	100.5	105.5	106.2	106.6	105.0	104.8	90.8	85.5	2003	17098	5.8
SEP	16855	106.3	93.1	6.9	95.1	102.5	105.5	104.6	108.5	103.2	99.2	84.7	2002	16157	5.9
OCT	16321	103.0	92.6	7.4	100.6	101.4	103.4	103.2	105.6	102.8	99.8	86.0	2001	15253	2.9
NOV	13755	86.8	92.3	7.7	96.7	101.3	107.6	97.0	108.4	102.2	101.3	87.8	2000	14824	0.6
DEC	14304	90.2	91.1	8.9	101.5	105.0	106.8	107.2	103.3	104.8	91.5	84.7	1999	14734	-2.2
AADT	15851		92.0	8.0	100.0	103.6	106.2	104.2	106.5	104.1	95.6	83.9	1998	15062	2.3
													1997	14717	6.1
													1996	13869	1.4
													1995	13680	-0.4
													1994	13741	4.0
													1993	13214	2.7
													1992	12868	0.8
													1991	12765	2.8
													1990	12423	-6.1
													1989	13229	2.6
													1988	12894	-9.2
													1987	14208	-3.2
													1986	14685	

HIGH DAYS	1ST	2ND	3RD	4TH	5TH	6TH	7TH	8TH	9TH	10TH	AVG	DIR. DISTR.
VOLUME	20664	20478	20356	20285	20170	20169	20060	20003	19995	19974	20215	EB - 46.6%
DAY	09/11	06/21	06/23	08/20	07/12	07/09	07/14	08/19	06/30	06/24		WB - 53.4%
% AADT	130.4	129.2	128.4	128.0	127.2	127.2	126.6	126.2	126.1	126.0	127.5	

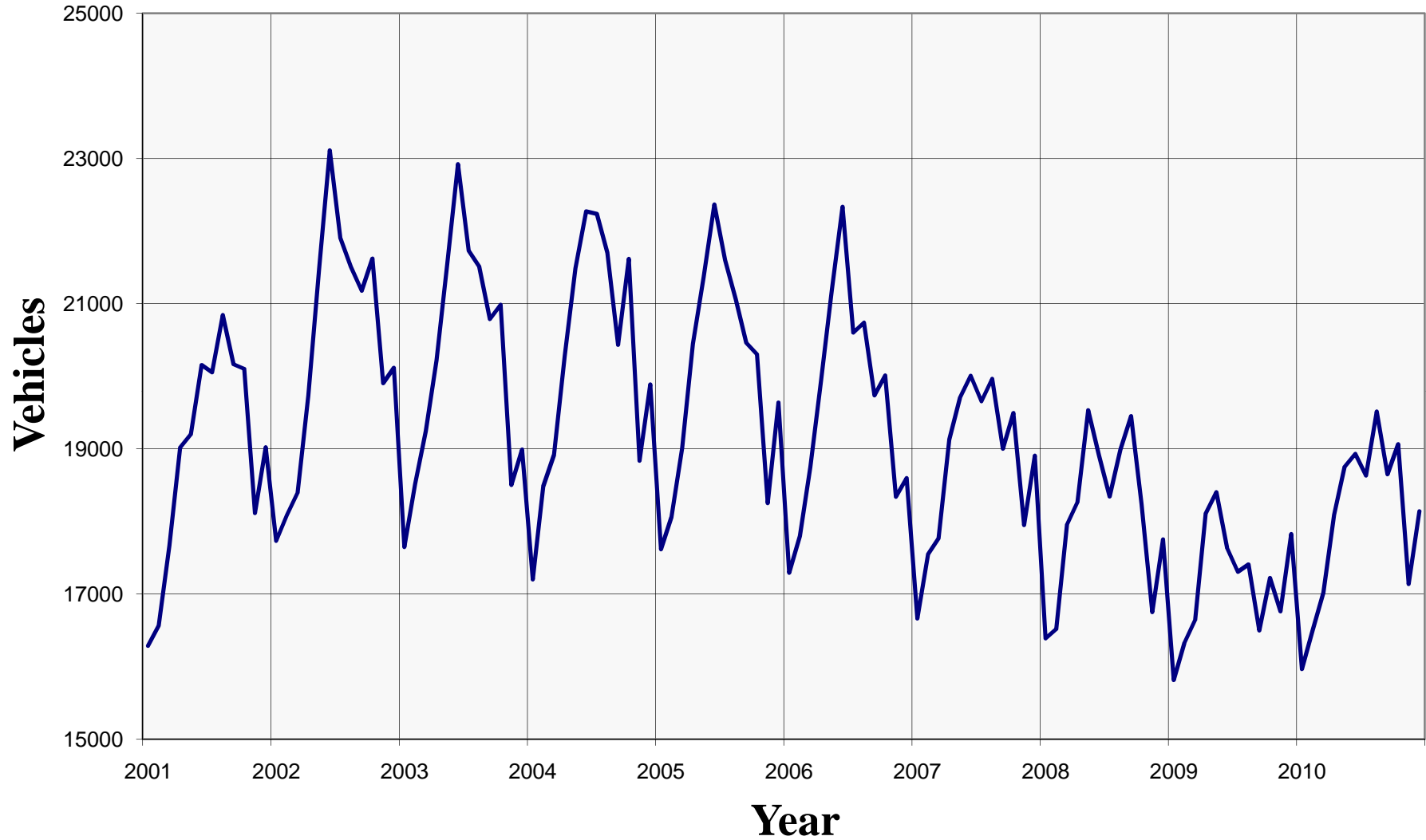
HIGH HOURS	1ST	2ND	3RD	4TH	5TH	6TH	7TH	8TH	9TH	10TH	20TH	30TH	40TH	50TH	AVG
VOLUME	1809	1774	1753	1751	1742	1727	1725	1716	1715	1710	1683	1666	1657	1630	1742
HOURLY	6PM	6PM	6PM	6PM	6PM	6PM	2PM	6PM	6PM	6PM	6PM	6PM	6PM	7PM	
DAY	05/20	06/21	08/19	05/13	07/14	06/02	09/11	06/30	06/08	06/23	07/08	05/17	05/07	07/12	
% AADT	11.4	11.2	11.1	11.0	11.0	10.9	10.9	10.8	10.8	10.8	10.6	10.5	10.5	10.3	11.0

PERCENT OF AADT BY HOUR

1AM	2AM	3AM	4AM	5AM	6AM	7AM	8AM	9AM	10AM	11AM	12PM	1PM	2PM	3PM	4PM	5PM	6PM	7PM	8PM	9PM	10PM	11PM	12AM
1.1	0.6	0.4	0.3	0.4	1.0	2.3	5.0	5.1	4.8	4.9	5.5	6.2	6.2	6.5	7.2	7.8	8.4	7.6	5.7	4.7	3.8	2.7	1.7

Old Seward Highway – North of Sundown Court

Monthly Average Daily Traffic



OLD SEWARD HIGHWAY - NORTH OF SUNDOWN COURT

ROUTE: 133200

MILEPOINT: 3.910

STATION NUMBER: 52952000 9

PERMANENT STN SUMMARY: 2010

MNTH	MADT	% AADT	6AM - 10PM	10PM - 6AM	PERCENT OF AADT FOR DAY OF WEEK								HISTORY		PERCENT GROWTH
					MON	TUE	WED	THU	FRI	WKDY	SAT	SUN	YEAR	AADT	
JAN	15967	88.5	92.7	7.3	102.1	101.6	101.2	101.1	105.2	102.2	108.1	80.8	2010	18032	5.1
FEB	16501	91.5	93.1	6.9	100.1	100.3	100.9	98.3	112.4	102.4	109.4	78.7	2009	17162	-5.1
MAR	17018	94.4	93.3	6.7	99.9	97.2	100.7	99.6	112.3	101.9	106.9	83.3	2008	18091	-3.8
APR	18089	100.3	93.2	6.8	98.7	98.2	96.7	101.0	115.7	102.1	112.4	77.3	2007	18815	-4.0
MAY	18752	104.0	92.5	7.5	95.2	101.5	101.9	104.8	113.1	103.3	103.7	79.8	2006	19609	-2.0
JUN	18929	105.0	92.2	7.8	101.7	102.6	103.3	103.3	111.6	104.5	99.2	78.3	2005	20013	-1.3
JUL	18631	103.3	91.8	8.2	99.2	104.8	105.5	107.2	113.5	106.0	97.2	72.5	2004	20278	0.3
AUG	19513	108.2	92.6	7.4	101.4	102.3	103.1	102.3	110.7	104.0	100.9	79.4	2003	20215	-0.9
SEP	18650	103.4	93.5	6.5	93.0	101.7	103.8	102.9	114.7	103.2	105.4	78.6	2002	20397	7.7
OCT	19062	105.7	93.2	6.8	98.7	97.8	97.0	101.3	112.7	101.5	111.4	81.1	2001	18932	2.0
NOV	17137	95.0	92.6	7.4	96.5	101.5	104.4	88.5	117.5	101.7	109.4	82.1	2000	18560	1.8
DEC	18140	100.6	92.6	7.4	103.4	103.8	103.4	108.5	106.7	105.2	90.9	83.3	1999	18230	5.4
AADT	18032		92.8	7.2	99.2	101.1	101.8	101.6	112.2	103.2	104.6	79.6	1998	17303	3.9
													1997	16654	3.8
													1996	16041	
													1994	13489	

HIGH DAYS	1ST	2ND	3RD	4TH	5TH	6TH	7TH	8TH	9TH	10TH	AVG	DIR. DISTR.			
VOLUME	24731	22356	22304	22118	22018	22013	21865	21841	21773	21695	22271	NB - 49.0%			
DAY	12/23	10/09	08/20	12/22	10/08	12/21	10/01	05/07	10/15	11/26		SB - 51.0%			
% AADT	137.2	124.0	123.7	122.7	122.1	122.1	121.3	121.1	120.7	120.3	123.5				

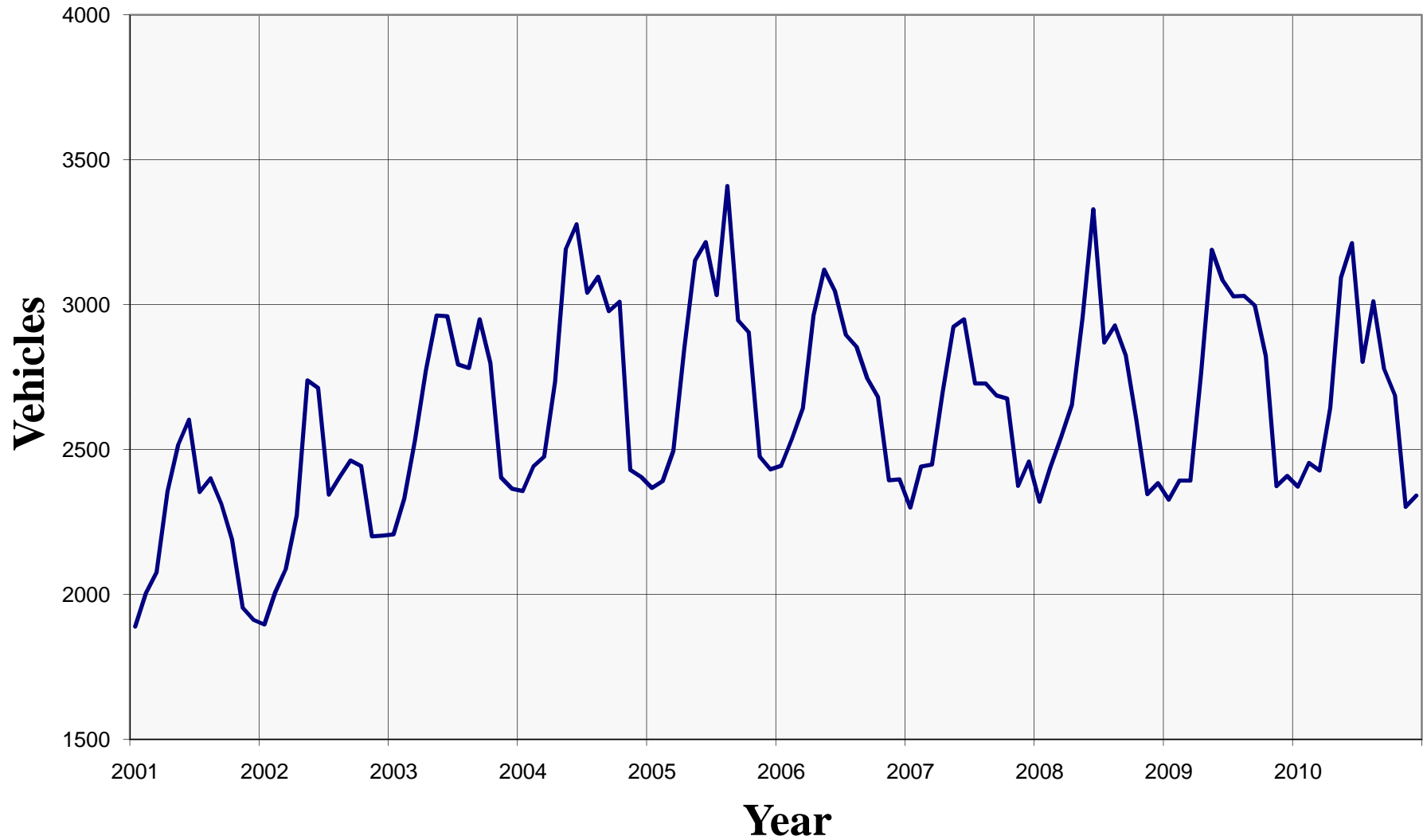
HIGH HOURS	1ST	2ND	3RD	4TH	5TH	6TH	7TH	8TH	9TH	10TH	20TH	30TH	40TH	50TH	AVG
VOLUME	2370	2333	2290	2183	2162	2114	2106	2058	2042	2031	1969	1928	1896	1871	2169
HOURLY	4PM	5PM	4PM	3PM	5PM	3PM	4PM	6PM	2PM	2PM	4PM	3PM	5PM	2PM	
DAY	12/23	12/23	12/18	12/23	12/18	12/18	10/09	12/23	12/23	12/18	12/11	04/03	12/21	05/15	
% AADT	13.1	12.9	12.7	12.1	12.0	11.7	11.7	11.4	11.3	11.3	10.9	10.7	10.5	10.4	12.0

PERCENT OF AADT BY HOUR

1AM	2AM	3AM	4AM	5AM	6AM	7AM	8AM	9AM	10AM	11AM	12PM	1PM	2PM	3PM	4PM	5PM	6PM	7PM	8PM	9PM	10PM	11PM	12AM
1.0	0.6	0.5	0.4	0.3	0.6	1.4	2.8	3.3	4.3	5.3	6.6	7.8	7.9	7.9	8.1	8.5	8.4	7.1	5.5	4.4	3.5	2.3	1.5

Sand Lake Road – North of Dimond Boulevard

Monthly Average Daily Traffic



SAND LAKE ROAD - NORTH OF DIMOND BOULEVARD

ROUTE: 133755

MILEPOINT: 0.596

STATION NUMBER: 13300021 9

PERMANENT STN SUMMARY: 2010

MNTH	MADT	% AADT	6AM		PERCENT OF AADT FOR DAY OF WEEK								HISTORY		PERCENT GROWTH
			-10PM	-6AM	MON	TUE	WED	THU	FRI	WKDY	SAT	SUN	YEAR	AADT	
JAN	2372	88.6	91.5	8.5	100.9	103.7	106.8	106.9	105.4	104.7	93.3	83.2	2010	2677	-2.1
FEB	2453	91.6	92.3	7.7	97.0	104.4	105.1	104.6	111.1	104.4	93.5	84.0	2009	2734	1.9
MAR	2427	90.7	91.9	8.1	99.3	103.8	106.6	104.7	104.8	103.8	95.1	85.7	2008	2683	2.5
APR	2644	98.8	92.1	7.9	99.0	101.5	100.3	104.9	113.6	103.9	99.4	81.4	2007	2618	-4.0
MAY	3093	115.5	91.6	8.4	99.7	107.7	103.5	109.3	106.1	105.3	94.5	79.0	2006	2727	-2.8
JUN	3212	120.0	89.1	10.9	105.4	97.9	106.6	104.5	102.6	103.4	95.0	88.2	2005	2806	0.7
JUL	2802	104.7	90.0	10.0	97.6	105.8	108.2	112.2	111.7	107.1	87.7	76.8	2004	2786	4.9
AUG	3012	112.5	91.8	8.2	104.2	105.1	106.0	109.3	106.8	106.3	89.0	79.6	2003	2655	14.7
SEP	2779	103.8	93.1	6.9	97.7	104.7	104.2	104.3	112.4	104.7	93.6	82.8	2002	2314	4.5
OCT	2686	100.3	92.5	7.5	100.1	104.6	107.0	104.5	104.7	104.2	96.2	83.0	2001	2214	2.5
NOV	2302	86.0	92.0	8.0	99.9	105.8	108.4	97.4	107.3	103.8	98.7	82.4	2000	2159	4.2
DEC	2341	87.4	90.7	9.3	102.5	102.2	104.3	108.3	104.6	104.4	94.1	84.2	1999	2071	-4.3
AADT	2677		91.6	8.5	100.3	103.9	105.6	105.9	107.6	104.7	94.2	82.5	1998	2164	6.7
													1997	2029	3.7
													1996	1956	1.5
													1995	1927	1.0
													1994	1908	0.2
													1993	1905	-7.3
													1992	2054	13.4
													1991	1811	2.0
													1990	1775	10.2
													1989	1611	

HIGH DAYS	1ST	2ND	3RD	4TH	5TH	6TH	7TH	8TH	9TH	10TH	AVG	DIR. DISTR.
VOLUME	3877	3874	3868	3809	3771	3718	3693	3642	3554	3515	3732	NB - 49.6%
DAY	06/12	05/18	06/14	05/20	06/10	06/16	06/09	06/17	05/14	08/24		SB - 50.4%
% AADT	144.8	144.7	144.5	142.3	140.9	138.9	138.0	136.0	132.8	131.3	139.4	

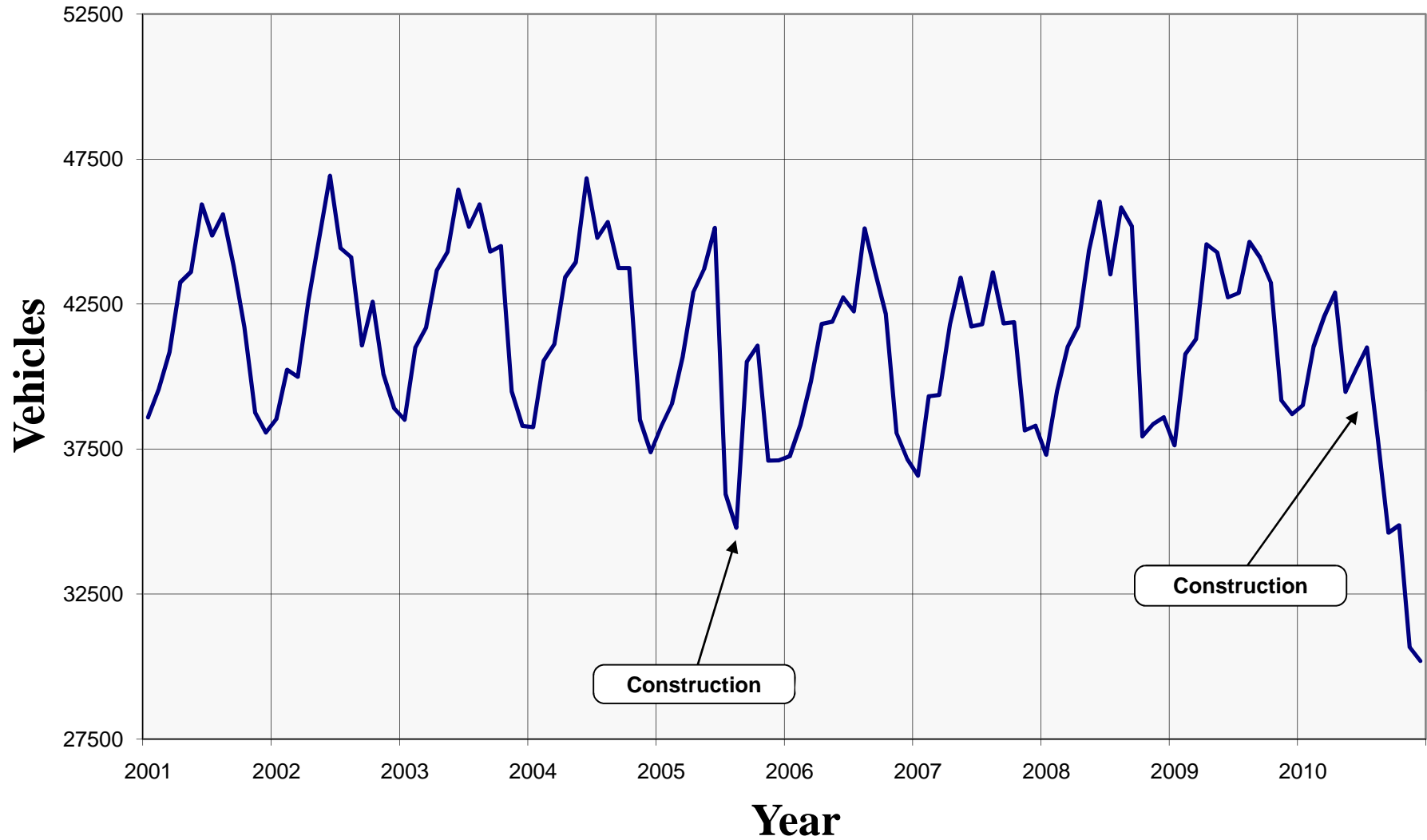
HIGH HOURS	1ST	2ND	3RD	4TH	5TH	6TH	7TH	8TH	9TH	10TH	20TH	30TH	40TH	50TH	AVG
VOLUME	397	340	332	326	322	322	318	311	307	307	301	296	290	284	328
HOURLY	6PM	6PM	10PM	6PM	6PM	6PM	6PM	4PM	2PM	5PM	6PM	5PM	4PM	6PM	
DAY	09/12	05/20	06/14	08/25	08/19	05/04	05/26	05/17	06/13	08/16	06/16	05/18	09/03	06/17	
% AADT	14.8	12.7	12.4	12.2	12.0	12.0	11.9	11.6	11.5	11.5	11.2	11.1	10.8	10.6	12.3

PERCENT OF AADT BY HOUR

1AM	2AM	3AM	4AM	5AM	6AM	7AM	8AM	9AM	10AM	11AM	12PM	1PM	2PM	3PM	4PM	5PM	6PM	7PM	8PM	9PM	10PM	11PM	12AM
1.1	0.7	0.5	0.4	0.4	0.8	2.3	4.5	5.0	4.3	4.3	5.8	6.5	6.2	6.7	7.7	8.0	8.4	7.2	5.6	4.8	4.0	2.9	1.8

Tudor Road – West of Tudor Center Drive

Monthly Average Daily Traffic



TUDOR ROAD - WEST OF TUDOR CENTER DRIVE

ROUTE: 133899

MILEPOINT: 4.396

STATION NUMBER: 10125449 0

PERMANENT STN SUMMARY: 2010

MNTH	MADT	% AADT	6AM - 10PM	10PM - 6AM	PERCENT OF AADT FOR DAY OF WEEK								HISTORY		PERCENT GROWTH
					MON	TUE	WED	THU	FRI	WKDY	SAT	SUN	YEAR	AADT	
JAN	39009	103.1	89.5	10.5	103.6	110.0	111.4	109.8	104.9	107.9	86.8	73.5	2010	37832	-9.9
FEB	41025	108.4	90.2	9.8	101.5	107.7	110.3	106.6	111.9	107.6	88.0	74.1	2009	41999	0.9
MAR	42081	111.2	90.1	9.9	104.2	104.1	109.6	106.8	110.6	107.1	89.1	75.6	2008	41614	2.4
APR	42896	113.4	90.3	9.7	103.6	106.1	106.2	109.5	112.5	107.6	89.0	73.2	2007	40645	-0.5
MAY	39466	104.3	89.7	10.3	100.9	110.5	111.9	112.3	111.1	109.3	82.4	70.8	2006	40847	2.9
JUN	40266	106.4	89.2	10.8	106.8	109.0	112.9	113.8	111.3	110.8	75.8	70.4	2005	39690	-6.2
JUL	41006	108.4	88.9	11.1	101.0	110.3	113.7	113.7	113.1	110.4	80.4	67.8	2004	42299	-1.1
AUG	37893	100.2	89.3	10.7	106.8	108.6	110.7	105.6	107.6	107.9	83.6	77.1	2003	42775	1.8
SEP	34615	91.5	90.2	9.8	97.3	107.8	110.5	109.6	114.1	107.9	87.0	73.7	2002	42026	0.0
OCT	34870	92.2	89.9	10.1	103.6	106.1	107.4	108.0	110.9	107.2	90.1	73.9	2001	42046	0.1
NOV	30663	81.1	89.2	10.8	104.0	108.4	112.3	100.1	110.1	107.0	90.2	74.9	2000	41985	0.7
DEC	30196	79.8	88.5	11.5	106.5	108.6	110.6	109.9	103.8	107.9	85.4	75.1	1999	41688	1.0
AADT	37832		89.6	10.4	103.3	108.1	110.6	108.8	110.2	108.2	85.7	73.3	1998	41279	-2.7
													1997	42435	1.6
													1996	41785	1.2
													1995	41306	-0.6
													1994	41546	2.2
													1993	40638	3.1
													1992	39416	11.0
													1991	35503	-0.4
													1990	35638	4.5
													1989	34102	-0.3
													1988	34208	-3.2
													1987	35331	-6.5
													1986	37804	

HIGH DAYS	1ST	2ND	3RD	4TH	5TH	6TH	7TH	8TH	9TH	10TH	AVG	DIR. DISTR.
VOLUME	49424	48904	48795	48757	48679	48386	48125	47990	47884	47760	48470	EB - 50.2%
DAY	04/09	04/02	07/30	04/30	04/08	04/01	07/29	03/26	03/31	03/19		WB - 49.8%
% AADT	130.6	129.3	129.0	128.9	128.7	127.9	127.2	126.9	126.6	126.2	128.1	

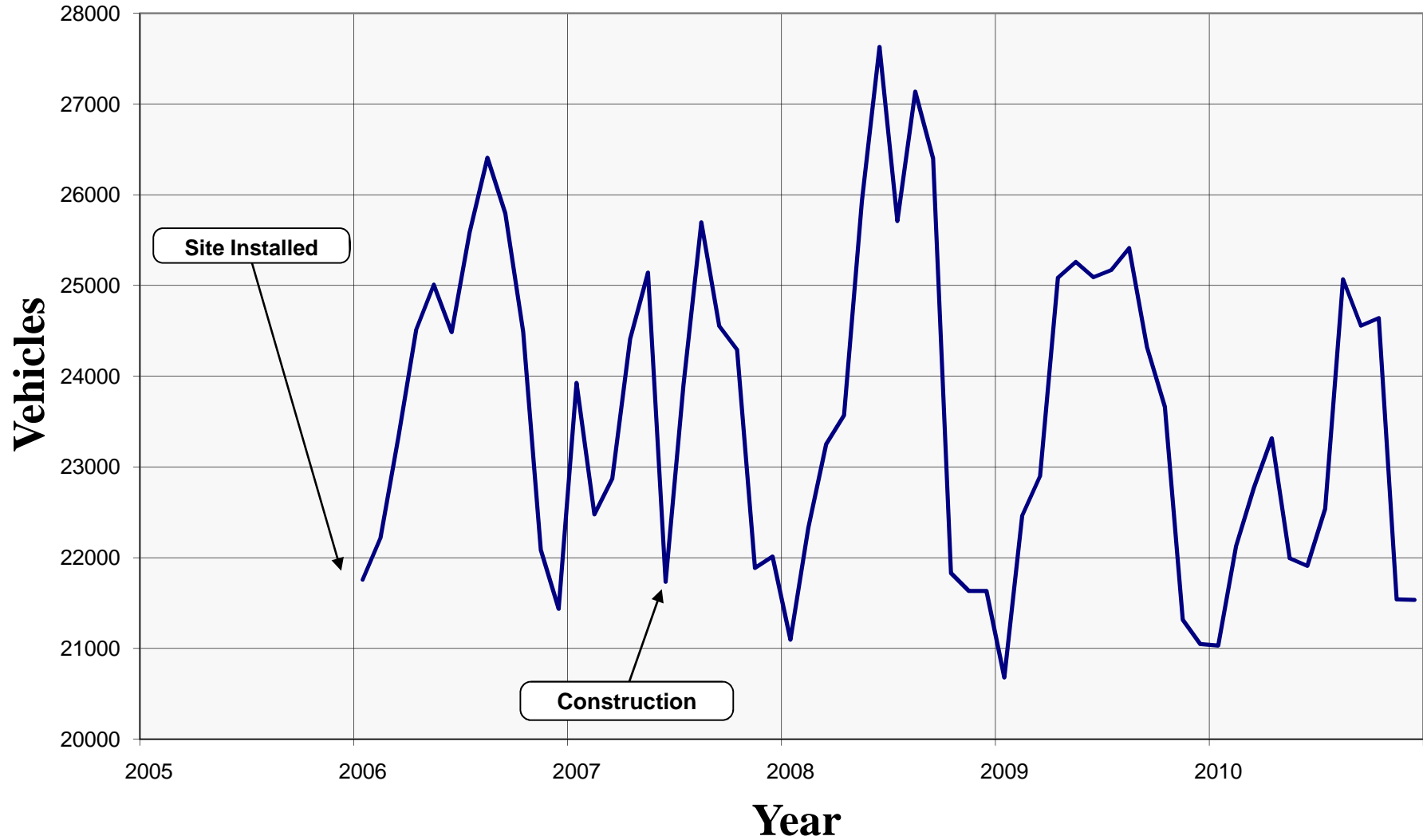
HIGH HOURS	1ST	2ND	3RD	4TH	5TH	6TH	7TH	8TH	9TH	10TH	20TH	30TH	40TH	50TH	AVG
VOLUME	4130	4102	4083	4072	4071	4042	4042	4030	4029	4023	3975	3949	3912	3875	4062
HOURL	6PM	6PM	6PM	6PM	6PM	6PM	6PM	6PM	6PM	6PM	6PM	6PM	6PM	6PM	5PM
DAY	03/31	04/08	07/29	04/15	04/01	04/13	03/30	07/15	04/12	02/17	07/08	02/24	02/22	03/19	
% AADT	10.9	10.8	10.8	10.8	10.8	10.7	10.7	10.7	10.6	10.6	10.5	10.4	10.3	10.2	10.7

PERCENT OF AADT BY HOUR

1AM	2AM	3AM	4AM	5AM	6AM	7AM	8AM	9AM	10AM	11AM	12PM	1PM	2PM	3PM	4PM	5PM	6PM	7PM	8PM	9PM	10PM	11PM	12AM
1.3	0.9	0.6	0.5	0.6	1.5	3.2	5.3	5.4	4.7	4.6	5.3	6.0	6.1	6.3	7.0	7.8	8.0	6.7	5.1	4.3	3.8	2.9	2.1

Tudor Road – West of Patterson Street

Monthly Average Daily Traffic



TUDOR ROAD - WEST OF PATTERSON STREET

ROUTE: 133899

MILEPOINT: 5.578

STATION NUMBER: 13395037 0

PERMANENT STN SUMMARY: 2010

MNTH	MADT	% AADT	6AM - 10PM	10PM - 6AM	PERCENT OF AADT FOR DAY OF WEEK								HISTORY		PERCENT GROWTH
					MON	TUE	WED	THU	FRI	WKDY	SAT	SUN	YEAR	AADT	
JAN	21030	92.4	89.8	10.2	102.7	109.5	110.4	108.9	105.7	107.4	89.0	73.9	2010	22752	-3.3
FEB	22127	97.3	90.5	9.5	101.1	107.6	109.2	105.4	111.5	107.0	90.3	74.9	2009	23534	-2.0
MAR	22771	100.1	90.3	9.7	102.9	103.0	108.4	106.1	110.9	106.3	91.8	76.9	2008	24012	2.9
APR	23314	102.5	90.6	9.4	102.5	105.3	105.0	108.8	112.4	106.8	90.8	75.2	2007	23335	-2.5
MAY	21992	96.7	90.0	10.0	100.2	109.6	110.1	111.7	111.7	108.7	83.9	72.7	2006	23925	
JUN	21910	96.3	89.6	10.4	107.2	110.5	112.9	112.1	111.3	110.8	75.8	70.1			
JUL	22538	99.1	89.2	10.8	101.4	110.2	112.2	114.1	115.0	110.6	81.8	65.4			
AUG	25068	110.2	90.2	9.8	104.1	106.4	107.9	106.6	110.7	107.1	86.8	77.4			
SEP	24556	107.9	91.2	8.8	98.1	107.4	108.3	108.9	113.9	107.3	87.8	75.5			
OCT	24639	108.3	90.7	9.3	103.5	105.4	106.7	108.2	111.0	107.0	90.5	74.7			
NOV	21539	94.7	90.2	9.8	102.1	107.8	111.7	100.8	111.7	106.8	90.3	75.7			
DEC	21534	94.6	89.5	10.5	105.9	108.0	109.4	109.8	104.4	107.5	86.8	75.7			
AADT	22752		90.2	9.9	102.6	107.6	109.4	108.5	110.9	107.8	87.1	74.0			

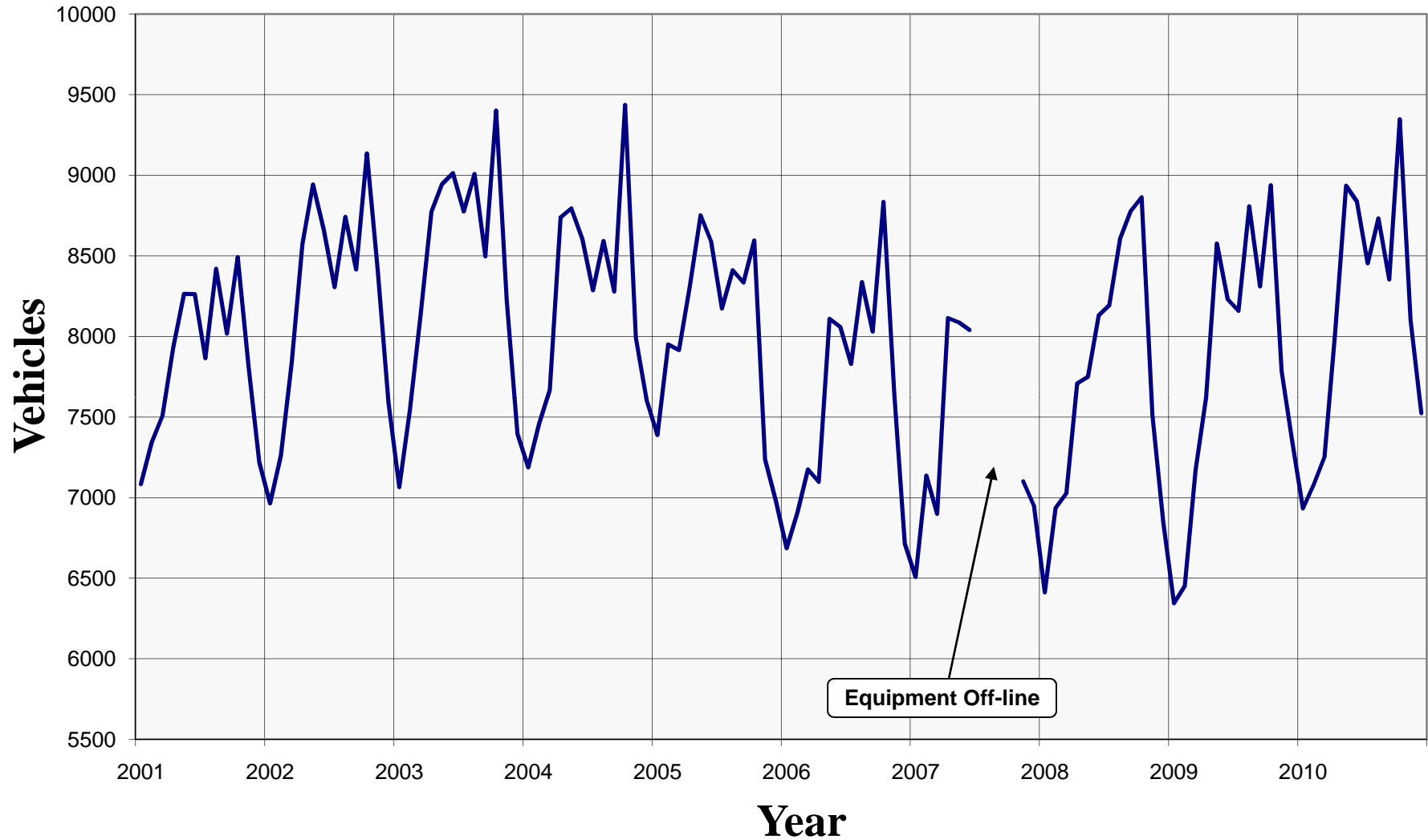
HIGH DAYS	1ST	2ND	3RD	4TH	5TH	6TH	7TH	8TH	9TH	10TH	AVG	DIR. DISTR.
VOLUME	28766	28683	28669	28408	28266	28223	27878	27875	27867	27730	28237	EB - 51.4%
DAY	08/20	08/18	09/03	08/24	10/08	08/27	09/24	10/01	09/10	10/07		WB - 48.6%
% AADT	126.4	126.1	126.0	124.9	124.2	124.0	122.5	122.5	122.5	121.9	124.1	

HIGH HOURS	1ST	2ND	3RD	4TH	5TH	6TH	7TH	8TH	9TH	10TH	20TH	30TH	40TH	50TH	AVG
VOLUME	2635	2582	2571	2497	2483	2460	2456	2432	2430	2429	2380	2352	2313	2292	2498
HOURL	5PM	6PM	6PM	6PM	6PM	6PM	6PM	6PM	6PM	6PM	6PM	6PM	6PM	6PM	5PM
DAY	08/18	08/24	10/05	08/18	10/07	09/22	10/06	09/14	09/15	09/21	08/25	10/04	10/22	08/26	
% AADT	11.6	11.3	11.3	11.0	10.9	10.8	10.8	10.7	10.7	10.7	10.5	10.3	10.2	10.1	11.0

PERCENT OF AADT BY HOUR

1AM	2AM	3AM	4AM	5AM	6AM	7AM	8AM	9AM	10AM	11AM	12PM	1PM	2PM	3PM	4PM	5PM	6PM	7PM	8PM	9PM	10PM	11PM	12AM
1.3	0.8	0.6	0.4	0.5	1.4	3.5	5.8	5.2	4.6	4.5	5.1	5.9	6.0	6.3	7.1	8.1	8.2	6.8	5.1	4.2	3.8	2.8	2.0

Chief Eddie Hoffman Hwy – N of 1st Ave Access Rd Monthly Average Daily Traffic



CHIEF EDDIE HOFFMAN HWY - N OF 1ST AVE ACCESS RD

ROUTE: 080000

MILEPOINT: 1.085

STATION NUMBER: 1800037 0

PERMANENT STN SUMMARY: 2010

MNTH	MADT	% AADT	6AM - 10PM	10PM - 6AM	PERCENT OF AADT FOR DAY OF WEEK								HISTORY		PERCENT GROWTH
					MON	TUE	WED	THU	FRI	WKDY	SAT	SUN	YEAR	AADT	
JAN	6933	85.3	92.1	7.9	102.7	116.7	115.0	116.7	112.6	112.7	78.7	57.6	2010	8132	4.1
FEB	7080	87.1	93.0	7.0	102.3	112.7	113.7	113.9	122.5	113.0	79.4	55.6	2009	7811	1.0
MAR	7252	89.2	92.8	7.2	107.4	109.5	110.3	112.1	120.0	111.9	81.4	59.4	2008	7730	-2.7
APR	8036	98.8	91.6	8.4	108.5	111.6	110.9	110.7	119.2	112.2	79.2	59.8	2007	7944	4.3
MAY	8935	109.9	90.9	9.1	101.0	110.2	108.6	112.1	121.1	110.6	84.1	62.9	2006	7619	-5.4
JUN	8837	108.7	90.3	9.7	108.8	109.8	108.8	110.0	116.6	110.8	83.1	63.0	2005	8053	-2.0
JUL	8454	104.0	89.6	10.4	101.2	110.2	110.5	113.7	118.9	110.9	82.7	62.8	2004	8221	-2.1
AUG	8733	107.4	91.4	8.6	111.2	109.3	110.9	108.9	116.0	111.3	82.5	61.2	2003	8398	2.0
SEP	8354	102.7	92.4	7.6	98.2	111.0	111.5	110.9	122.7	110.9	83.8	62.0	2002	8237	4.9
OCT	9348	115.0	92.0	8.0	106.1	111.5	106.9	112.4	115.7	110.5	85.2	62.1	2001	7852	1.4
NOV	8102	99.6	92.6	7.4	115.3	113.5	116.0	92.0	114.4	110.2	86.2	62.6	2000	7741	2.1
DEC	7523	92.5	92.0	8.0	113.1	112.0	113.2	116.7	104.3	111.9	81.6	59.1	1999	7581	2.7
AADT	8132		91.7	8.3	106.3	111.5	111.4	110.8	117.0	111.4	82.3	60.7	1998	7379	3.4
													1997	7138	-0.1
													1996	7143	3.0
													1995	6936	4.6
													1994	6629	1.5
													1993	6528	4.4
													1992	6253	

HIGH DAYS	1ST	2ND	3RD	4TH	5TH	6TH	7TH	8TH	9TH	10TH	AVG	DIR. DISTR.			
VOLUME	11517	11434	11193	11145	11103	10826	10801	10718	10715	10641	11009	EB - 50.4%			
DAY	10/08	10/07	05/21	10/15	05/07	10/12	10/14	06/04	05/14	06/18		WB - 49.6%			
% AADT	141.6	140.6	137.6	137.1	136.5	133.1	132.8	131.8	131.8	130.9	135.4				

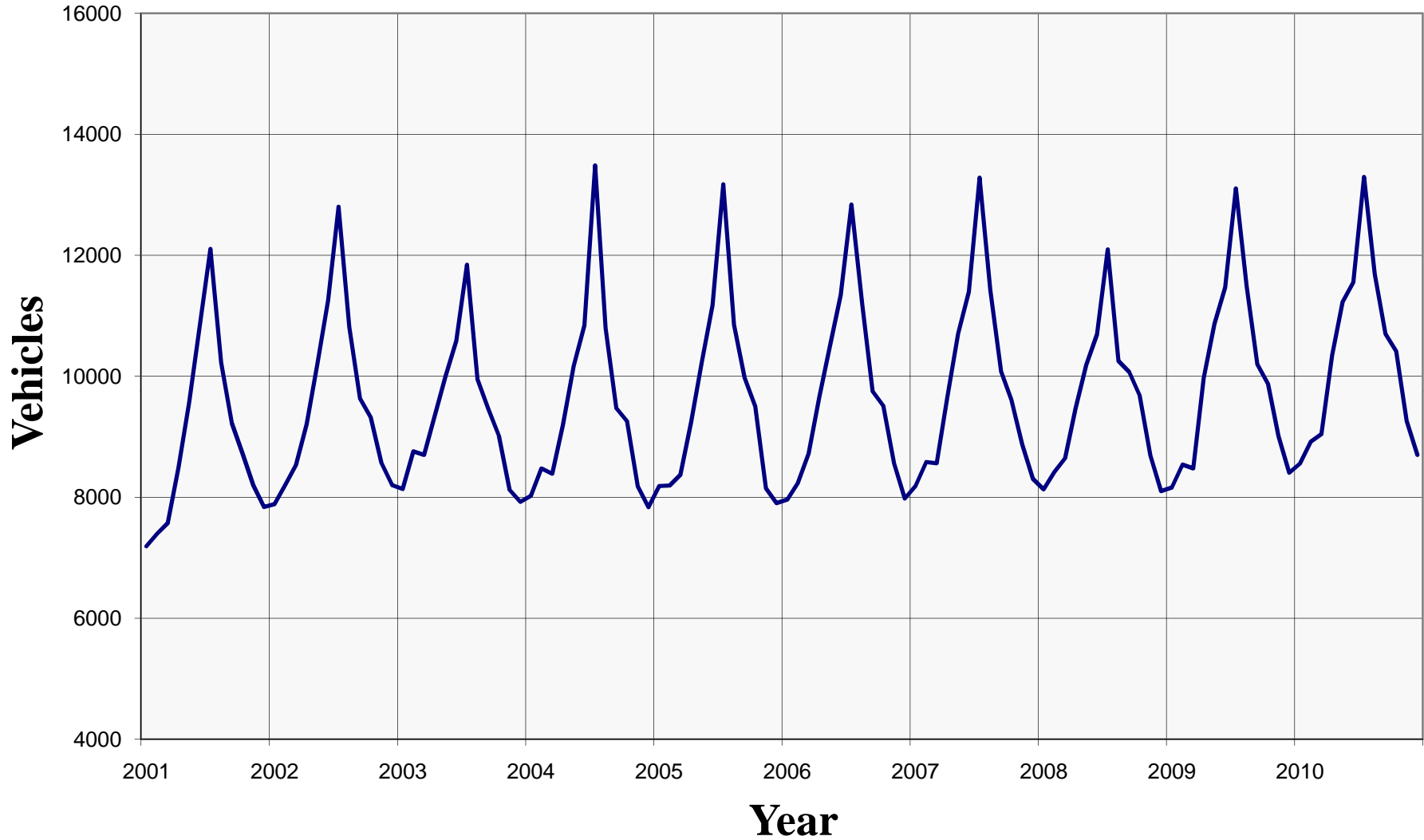
HIGH HOURS	1ST	2ND	3RD	4TH	5TH	6TH	7TH	8TH	9TH	10TH	20TH	30TH	40TH	50TH	AVG
VOLUME	1132	1023	1018	1014	1006	993	991	991	981	979	957	951	941	934	1013
HOURLY	6PM	6PM	6PM	6PM	1PM	6PM	6PM	5PM	6PM	5PM	1PM	6PM	6PM	2PM	
DAY	10/14	10/07	10/08	10/13	10/07	10/21	10/12	10/08	10/29	05/21	05/17	10/04	08/18	06/18	
% AADT	13.9	12.6	12.5	12.5	12.4	12.2	12.2	12.2	12.1	12.0	11.8	11.7	11.6	11.5	12.5

PERCENT OF AADT BY HOUR

1AM	2AM	3AM	4AM	5AM	6AM	7AM	8AM	9AM	10AM	11AM	12PM	1PM	2PM	3PM	4PM	5PM	6PM	7PM	8PM	9PM	10PM	11PM	12AM
1.3	0.7	0.5	0.4	0.3	0.5	1.0	3.9	5.7	4.1	5.1	6.2	8.6	7.9	6.9	7.5	8.3	8.1	5.6	5.1	4.3	3.4	2.7	1.9

Bridge Access Road – North of Kalifornsky Beach Rd

Monthly Average Daily Traffic



BRIDGE ACCESS ROAD - NORTH OF KALIFORNSKY BEACH ROAD

ROUTE: 117790

MILEPOINT: 3.022

STATION NUMBER: 51864000 9

PERMANENT STN SUMMARY: 2010

MNTH	MADT	% AADT	6AM - 10PM	10PM - 6AM	PERCENT OF AADT FOR DAY OF WEEK								HISTORY		PERCENT GROWTH
					MON	TUE	WED	THU	FRI	WKDY	SAT	SUN	YEAR	AADT	
JAN	8557	83.0	93.9	6.1	110.7	115.3	113.9	112.7	104.9	111.5	81.0	61.4	2010	10307	3.5
FEB	8914	86.5	94.2	5.8	107.6	112.8	114.4	111.0	112.2	111.6	79.6	62.5	2009	9962	4.5
MAR	9040	87.7	94.2	5.8	106.8	111.8	117.0	108.6	111.5	111.1	79.8	64.5	2008	9535	-3.6
APR	10344	100.4	94.0	6.0	104.7	108.1	108.4	112.5	114.4	109.6	87.1	64.8	2007	9889	2.1
MAY	11227	108.9	93.3	6.7	100.6	107.2	108.6	108.7	114.5	107.9	89.3	71.1	2006	9686	1.1
JUN	11550	112.1	92.6	7.4	105.0	106.9	109.1	106.4	111.7	107.8	88.4	72.5	2005	9580	0.8
JUL	13296	129.0	90.7	9.3	96.2	106.4	107.8	106.1	111.4	105.6	92.6	79.5	2004	9508	2.0
AUG	11687	113.4	92.8	7.2	107.1	108.6	110.5	108.0	110.0	108.8	83.9	71.9	2003	9320	-2.4
SEP	10701	103.8	94.5	5.5	98.0	110.0	112.1	112.5	116.4	109.8	82.9	68.1	2002	9550	6.7
OCT	10414	101.0	94.3	5.7	106.3	111.6	111.0	110.6	111.0	110.1	82.8	66.6	2001	8948	10.6
NOV	9260	89.8	94.0	6.0	110.5	119.6	114.1	97.2	114.6	111.2	80.6	63.3	2000	8091	2.1
DEC	8698	84.4	93.7	6.3	109.9	112.6	115.4	113.0	106.4	111.5	75.8	67.0	1999	7927	-4.1
AADT	10307		93.5	6.5	105.3	110.9	111.9	108.9	111.6	109.7	83.7	67.8	1998	8269	-0.6
													1997	8323	2.6
													1996	8114	-0.8
													1995	8176	7.6
													1994	7599	

HIGH DAYS	1ST	2ND	3RD	4TH	5TH	6TH	7TH	8TH	9TH	10TH	AVG	DIR. DISTR.			
VOLUME	17062	16246	15687	15543	14890	14718	14519	14468	14360	14234	15173	NB - 50.7%			
DAY	07/16	07/15	07/14	07/23	07/17	07/21	07/19	07/13	07/22	07/09		SB - 49.3%			
% AADT	165.5	157.6	152.2	150.8	144.5	142.8	140.9	140.4	139.3	138.1	147.2				

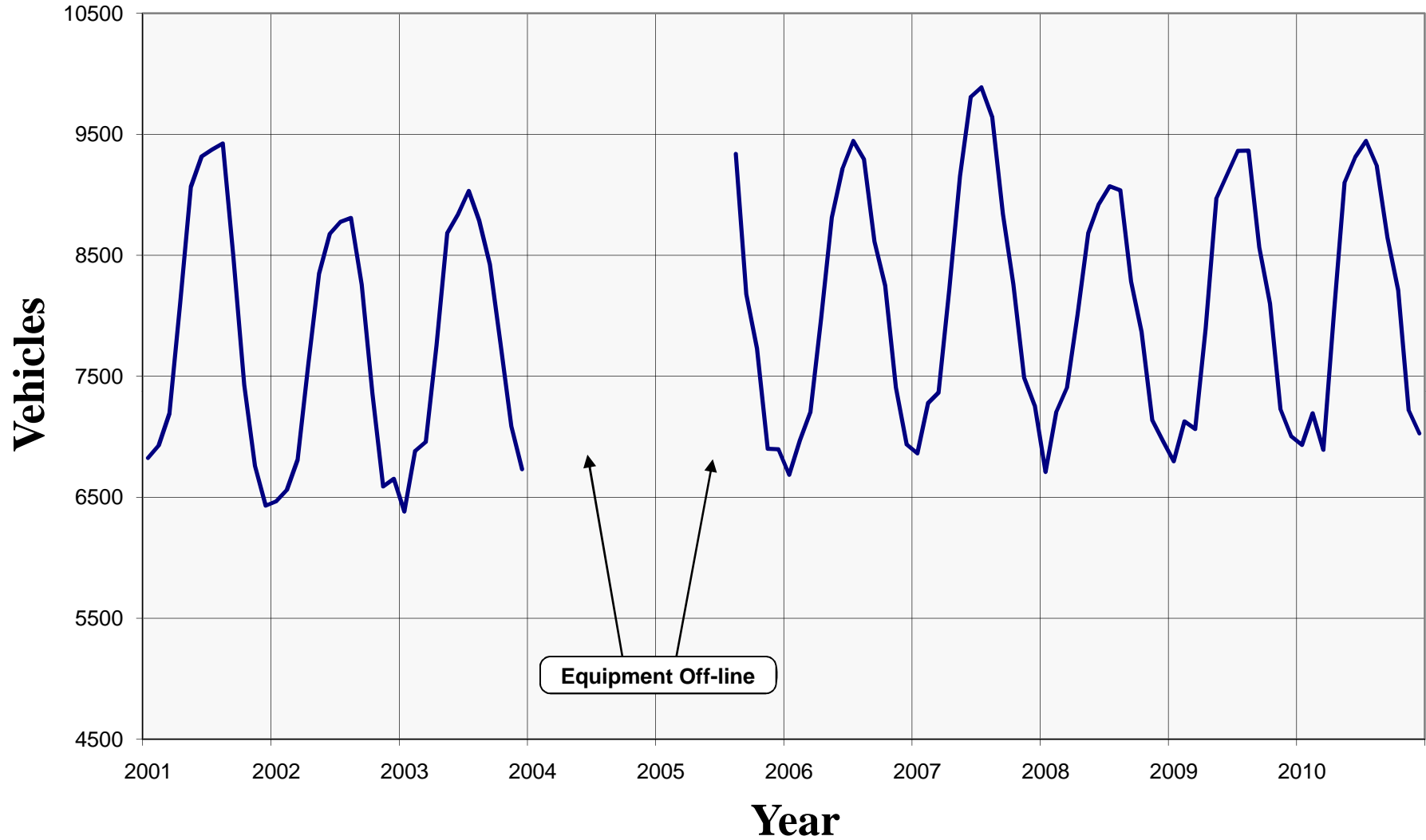
HIGH HOURS	1ST	2ND	3RD	4TH	5TH	6TH	7TH	8TH	9TH	10TH	20TH	30TH	40TH	50TH	AVG
VOLUME	1440	1427	1365	1356	1305	1303	1284	1272	1253	1244	1208	1193	1159	1141	1325
HOURLY	6PM	6PM	6PM	5PM	4PM	5PM	6PM	6PM	5PM	6PM	6PM	6PM	6PM	5PM	6PM
DAY	07/15	11/02	07/14	11/02	11/02	07/16	07/16	07/13	07/14	07/27	07/19	08/03	07/09	07/21	
% AADT	14.0	13.8	13.2	13.2	12.7	12.6	12.5	12.3	12.2	12.1	11.7	11.6	11.2	11.1	12.9

PERCENT OF AADT BY HOUR

1AM	2AM	3AM	4AM	5AM	6AM	7AM	8AM	9AM	10AM	11AM	12PM	1PM	2PM	3PM	4PM	5PM	6PM	7PM	8PM	9PM	10PM	11PM	12AM
0.8	0.5	0.3	0.3	0.5	1.0	2.3	5.3	4.9	4.9	5.4	6.3	7.4	7.4	7.6	7.9	8.3	8.5	6.3	4.3	3.5	3.1	2.0	1.2

East End Road – East of Pennock Street

Monthly Average Daily Traffic



EAST END ROAD - EAST OF PENNOCK STREET

ROUTE: 110300

MILEPOINT: 0.307

STATION NUMBER: 11030031 0

PERMANENT STN SUMMARY: 2010

MNTH	MADT	% AADT	6AM - 10PM	10PM - 6AM	PERCENT OF AADT FOR DAY OF WEEK								HISTORY		PERCENT GROWTH
					MON	TUE	WED	THU	FRI	WKDY	SAT	SUN	YEAR	AADT	
JAN	6932	85.5	95.2	4.8	108.1	111.2	112.0	110.6	102.4	108.9	86.6	69.0	2010	8104	0.6
FEB	7193	88.8	95.7	4.3	106.4	108.3	110.3	109.3	110.2	108.9	86.8	68.7	2009	8053	1.4
MAR	6892	85.0	95.5	4.5	108.1	102.0	112.5	111.3	105.1	107.8	86.6	74.5	2008	7940	-4.8
APR	8037	99.2	95.0	5.0	106.3	106.7	107.6	111.4	111.6	108.7	90.6	65.8	2007	8338	3.4
MAY	9101	112.3	94.3	5.7	99.4	106.9	105.4	107.3	110.0	105.8	95.2	75.7	2006	8066	1.3
JUN	9312	114.9	93.2	6.8	103.4	104.8	105.8	104.6	106.5	105.0	95.9	79.0	2005	7961	-2.2
JUL	9445	116.5	92.8	7.2	98.2	103.1	104.8	105.4	107.7	103.8	96.6	84.2	2004	8144	4.7
AUG	9240	114.0	93.8	6.2	104.2	105.9	108.2	105.7	106.4	106.1	92.3	77.4	2003	7776	2.7
SEP	8645	106.7	95.5	4.5	97.6	107.6	108.1	110.4	112.2	107.2	91.6	72.5	2002	7574	-4.6
OCT	8210	101.3	95.8	4.2	107.2	109.9	109.3	108.6	109.0	108.8	87.2	68.8	2001	7943	-0.7
NOV	7218	89.1	95.7	4.3	113.0	116.2	115.0	93.4	107.8	109.1	86.1	68.5	2000	8001	3.8
DEC	7026	86.7	94.8	5.2	108.1	108.2	110.7	112.7	106.4	109.2	80.0	73.9	1999	7705	4.1
AADT	8104		94.8	5.2	105.0	107.6	109.1	107.6	107.9	107.4	89.6	73.2	1998	7416	2.1
													1997	7264	1.6
													1996	7153	4.0
													1995	6876	3.2
													1994	6661	8.6
													1993	6132	0.3
													1992	6113	0.9
													1991	6059	
													1990		

HIGH DAYS	1ST	2ND	3RD	4TH	5TH	6TH	7TH	8TH	9TH	10TH	AVG	DIR. DISTR.			
VOLUME	10546	10492	10454	10398	10360	10306	10238	10169	10157	10139	10326	EB - 49.9%			
DAY	08/24	07/01	07/02	05/21	07/30	06/30	07/23	07/14	07/15	05/25		WB - 50.1%			
% AADT	130.1	129.5	129.0	128.3	127.8	127.2	126.3	125.5	125.3	125.1	127.4				

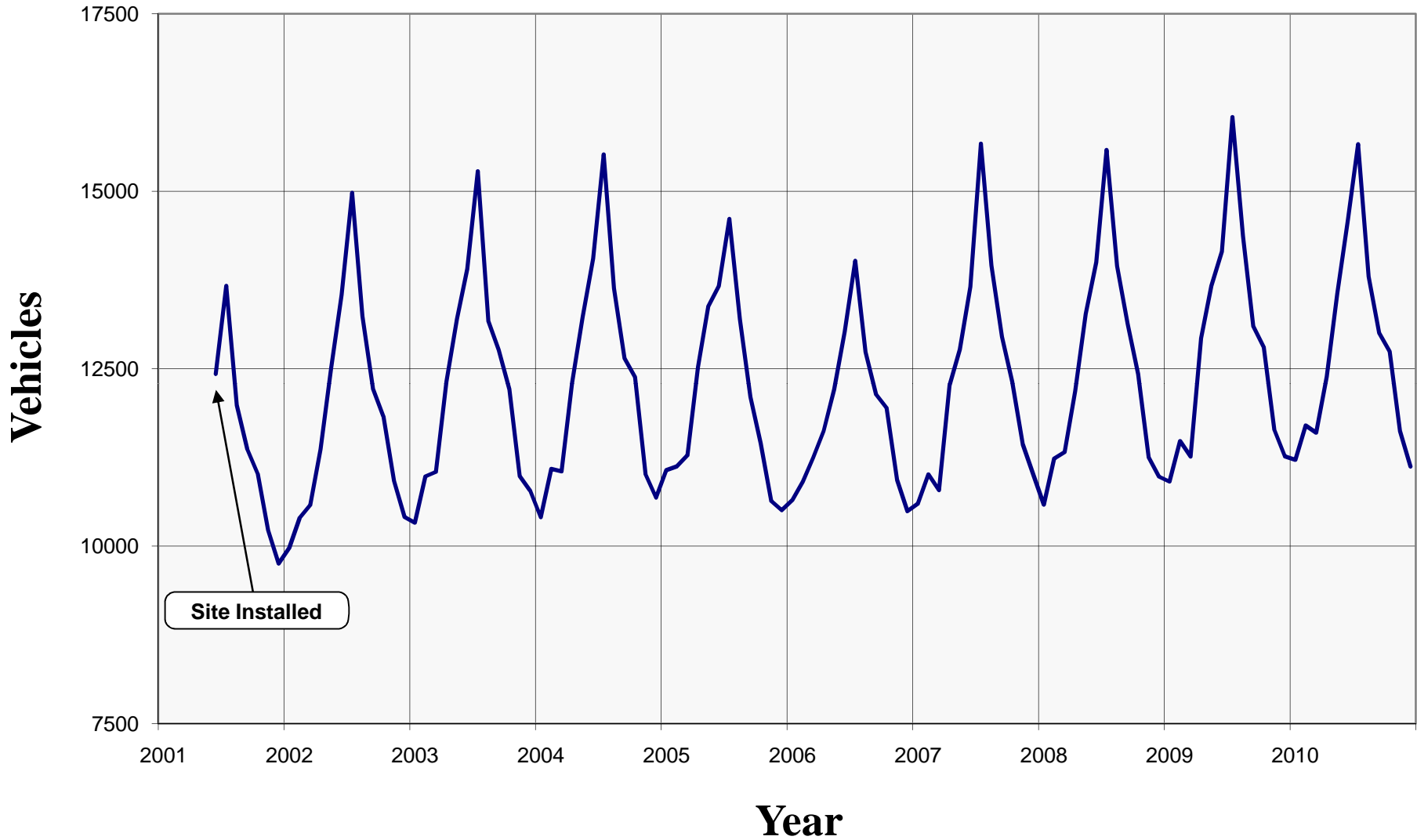
HIGH HOURS	1ST	2ND	3RD	4TH	5TH	6TH	7TH	8TH	9TH	10TH	20TH	30TH	40TH	50TH	AVG
VOLUME	958	917	916	914	912	907	902	901	900	900	879	865	858	854	913
HOURLY	4PM	4PM	6PM	6PM	6PM	2PM	4PM	6PM	6PM	4PM	4PM	6PM	6PM	6PM	
DAY	07/04	05/25	08/17	06/17	08/03	07/04	05/17	06/29	06/16	05/21	05/03	05/05	07/26	05/19	
% AADT	11.8	11.3	11.3	11.3	11.3	11.2	11.1	11.1	11.1	11.1	10.8	10.7	10.6	10.5	11.3

PERCENT OF AADT BY HOUR

1AM	2AM	3AM	4AM	5AM	6AM	7AM	8AM	9AM	10AM	11AM	12PM	1PM	2PM	3PM	4PM	5PM	6PM	7PM	8PM	9PM	10PM	11PM	12AM
0.6	0.4	0.3	0.2	0.2	0.5	1.3	3.4	6.0	5.4	6.0	6.8	8.0	8.1	8.0	8.4	8.1	8.3	6.2	4.4	3.5	2.7	1.9	1.1

Kalifornsky Beach Road – West of Sterling Hwy

Monthly Average Daily Traffic



KALIFORNSKY BEACH ROAD - WEST OF STERLING HIGHWAY

ROUTE: 115400

MILEPOINT: 21.025

STATION NUMBER: 11540037 0

PERMANENT STN SUMMARY: 2010

MNTH	MADT	% AADT	6AM - 10PM	10PM - 6AM	PERCENT OF AADT FOR DAY OF WEEK								HISTORY		PERCENT GROWTH
					MON	TUE	WED	THU	FRI	WKDY	SAT	SUN	YEAR	AADT	
JAN	11218	88.0	94.4	5.6	107.1	114.7	112.6	112.5	104.0	110.2	83.5	65.6	2010	12750	-0.4
FEB	11699	91.8	94.8	5.2	106.6	110.7	113.3	110.6	111.0	110.4	83.6	64.3	2009	12802	2.5
MAR	11597	91.0	94.8	5.2	106.3	111.2	111.0	108.0	110.9	109.5	84.6	68.0	2008	12494	1.0
APR	12385	97.1	94.9	5.1	105.7	110.0	108.7	111.1	114.7	110.0	86.1	63.8	2007	12369	4.6
MAY	13557	106.3	93.7	6.3	99.6	106.5	108.3	110.1	114.6	107.8	90.5	70.3	2006	11827	-2.5
JUN	14585	114.4	92.6	7.4	103.9	106.7	106.1	105.5	112.1	106.9	91.0	74.8	2005	12129	-1.7
JUL	15662	122.8	90.9	9.1	98.7	104.8	107.5	106.1	113.3	106.1	92.5	77.2	2004	12334	0.7
AUG	13800	108.2	93.2	6.8	107.8	108.0	109.4	108.3	110.2	108.7	83.5	72.8	2003	12249	3.5
SEP	13003	102.0	94.9	5.1	98.8	110.2	111.3	111.3	116.5	109.6	83.1	68.9	2002	11830	8.7
OCT	12744	100.0	94.6	5.4	107.4	111.3	111.2	109.0	112.4	110.3	82.7	66.0	2001	10882	
NOV	11624	91.2	94.7	5.3	110.3	117.8	113.7	97.6	112.0	110.3	83.5	64.9			
DEC	11120	87.2	94.3	5.7	109.9	111.1	112.2	113.4	108.3	111.0	77.6	67.4			
AADT	12750		94.0	6.0	105.2	110.3	110.4	108.6	111.7	109.2	85.2	68.7			

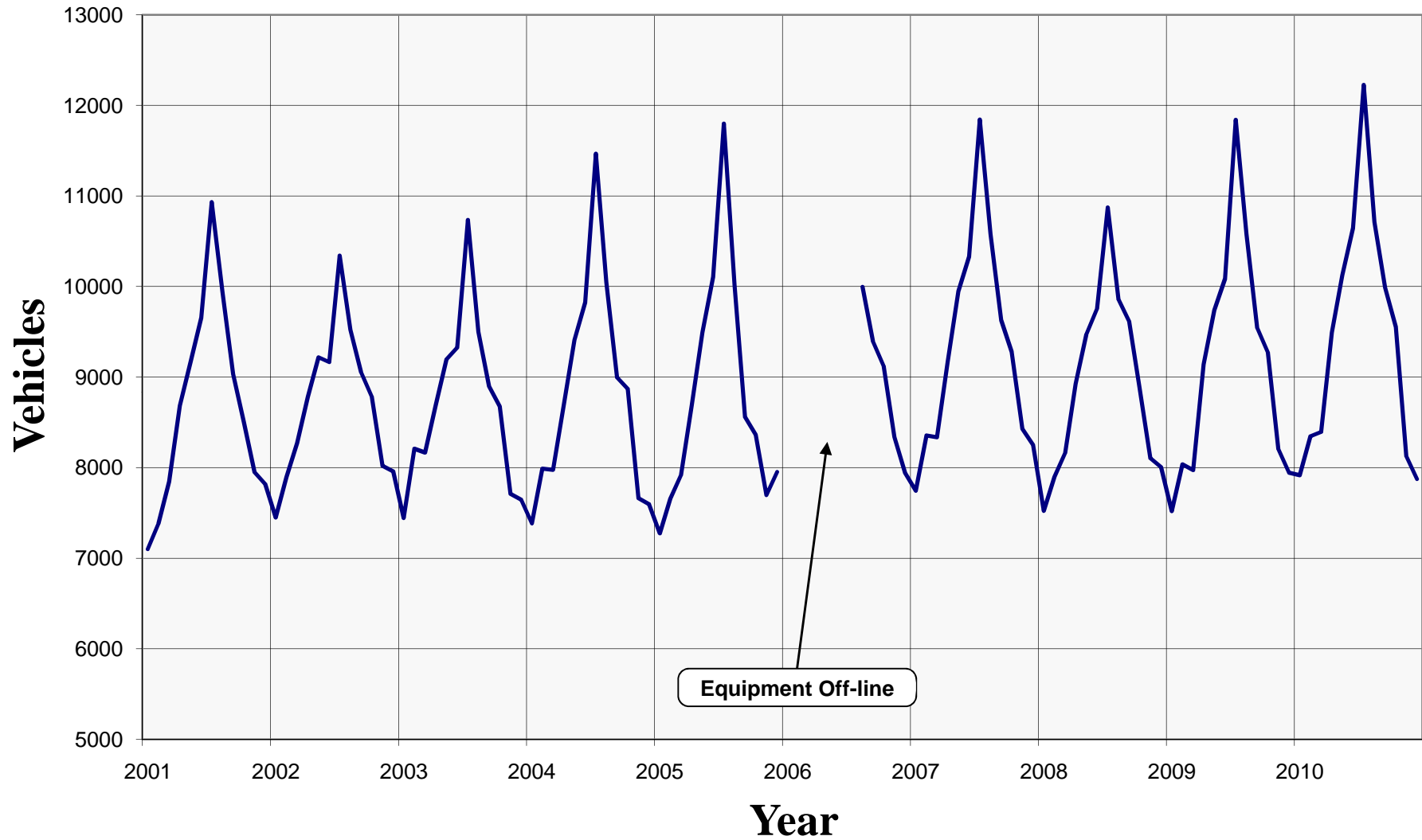
HIGH DAYS	1ST	2ND	3RD	4TH	5TH	6TH	7TH	8TH	9TH	10TH	AVG	DIR. DISTR.
VOLUME	19724	19541	18289	18084	17759	17688	17573	17430	17149	17001	18024	EB - 50.7%
DAY	07/16	07/23	07/21	07/15	07/19	07/22	07/20	07/14	07/30	07/17		WB - 49.3%
% AADT	154.7	153.3	143.4	141.8	139.3	138.7	137.8	136.7	134.5	133.3	141.4	

HIGH HOURS	1ST	2ND	3RD	4TH	5TH	6TH	7TH	8TH	9TH	10TH	20TH	30TH	40TH	50TH	AVG
VOLUME	1711	1682	1617	1590	1579	1553	1508	1504	1501	1497	1442	1406	1388	1379	1574
HOURL	6PM	5PM	4PM	5PM	6PM	3PM	6PM	4PM	2PM	5PM	5PM	5PM	4PM	6PM	
DAY	11/02	11/02	11/02	07/16	07/15	11/02	07/14	07/16	07/16	07/23	07/20	07/28	07/23	06/30	
% AADT	13.4	13.2	12.7	12.5	12.4	12.2	11.8	11.8	11.8	11.7	11.3	11.0	10.9	10.8	12.3

PERCENT OF AADT BY HOUR

1AM	2AM	3AM	4AM	5AM	6AM	7AM	8AM	9AM	10AM	11AM	12PM	1PM	2PM	3PM	4PM	5PM	6PM	7PM	8PM	9PM	10PM	11PM	12AM
0.7	0.4	0.3	0.3	0.4	0.8	1.8	4.5	4.9	5.0	5.6	6.6	7.7	7.6	8.2	8.2	8.4	8.3	6.2	4.4	3.6	2.9	1.9	1.2

Kenai Spur Highway – West of Beaver Loop Road Monthly Average Daily Traffic



KENAI SPUR HIGHWAY - WEST OF BEAVER LOOP ROAD

ROUTE: 117600

MILEPOINT: 7.066

STATION NUMBER: 11760021 0

PERMANENT STN SUMMARY: 2010

MNTH	MADT	% AADT	6AM - 10PM	10PM - 6AM	PERCENT OF AADT FOR DAY OF WEEK								HISTORY		PERCENT GROWTH
					MON	TUE	WED	THU	FRI	WKDY	SAT	SUN	YEAR	AADT	
JAN	7915	83.8	94.3	5.7	110.7	112.3	111.7	111.2	108.0	110.8	85.0	61.1	2010	9449	3.2
FEB	8346	88.3	94.6	5.4	107.0	109.7	111.6	107.7	115.4	110.3	85.9	62.7	2009	9157	2.6
MAR	8393	88.8	94.5	5.5	104.0	108.1	117.8	108.9	112.6	110.3	83.8	64.9	2008	8922	-4.3
APR	9490	100.4	94.0	6.0	103.3	106.1	105.8	114.1	118.3	109.5	88.8	63.6	2007	9324	0.6
MAY	10125	107.2	93.3	6.7	99.0	106.6	107.8	109.4	116.0	107.8	90.8	70.3	2006	9267	5.4
JUN	10644	112.6	92.6	7.4	104.1	107.2	107.8	106.7	110.8	107.3	90.6	72.8	2005	8793	-0.4
JUL	12226	129.4	91.4	8.6	95.9	107.0	107.9	106.0	111.3	105.6	94.6	77.3	2004	8825	1.6
AUG	10711	113.4	92.9	7.1	105.9	107.3	106.7	107.7	111.7	107.9	88.9	71.8	2003	8683	-0.2
SEP	9986	105.7	94.3	5.7	96.5	108.2	108.2	109.2	118.7	108.2	90.0	69.3	2002	8704	0.4
OCT	9553	101.1	94.3	5.7	104.4	108.7	109.3	110.3	114.5	109.4	88.2	64.5	2001	8668	2.8
NOV	8128	86.0	94.0	6.0	108.8	110.2	113.3	95.7	124.0	110.4	85.0	63.0	2000	8433	1.2
DEC	7874	83.3	93.7	6.3	108.3	113.6	113.7	114.7	106.5	111.4	77.0	66.2	1999	8332	1.6
AADT	9449		93.7	6.3	104.0	108.8	110.1	108.5	114.0	109.1	87.4	67.3	1998	8203	3.0
													1997	7963	3.5
													1996	7696	-0.7
													1995	7751	-0.5
													1994	7793	4.9
													1993	7426	6.3
													1992	6986	6.4
													1991	6564	3.6
													1990	6335	-2.4
													1989	6493	

HIGH DAYS	1ST	2ND	3RD	4TH	5TH	6TH	7TH	8TH	9TH	10TH	AVG	DIR. DISTR.
VOLUME	15101	15095	14602	14042	13881	13679	13521	13481	13459	13170	14003	EB - 51.0%
DAY	07/23	07/16	07/21	07/22	07/20	07/15	07/14	07/30	07/27	07/19		WB - 49.0%
% AADT	159.8	159.8	154.5	148.6	146.9	144.8	143.1	142.7	142.4	139.4	148.2	

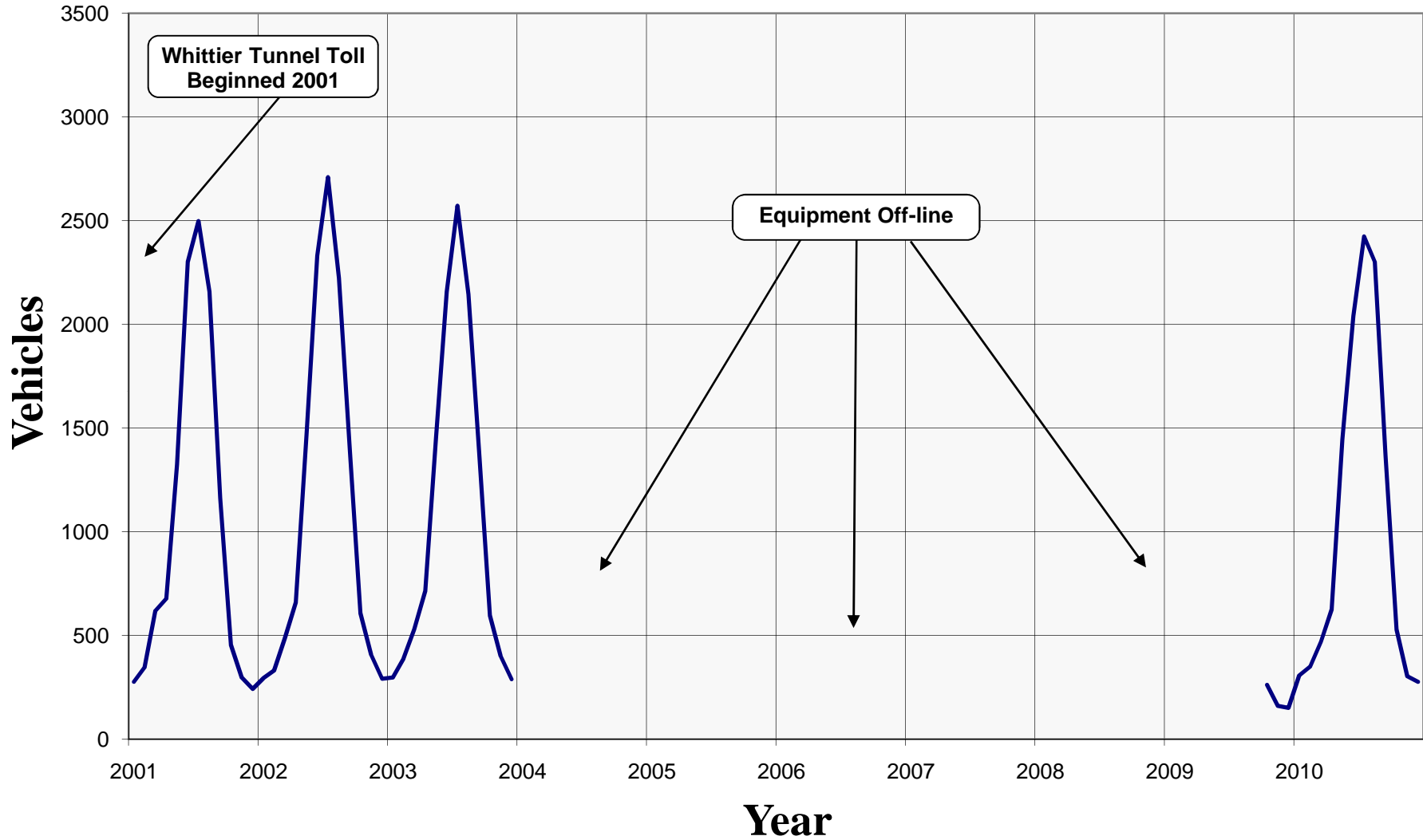
HIGH HOURS	1ST	2ND	3RD	4TH	5TH	6TH	7TH	8TH	9TH	10TH	20TH	30TH	40TH	50TH	AVG
VOLUME	1301	1291	1282	1253	1225	1218	1213	1206	1182	1177	1126	1102	1083	1064	1235
HOURLY	6PM	6PM	6PM	6PM	6PM	6PM	6PM	4PM	5PM	2PM	6PM	6PM	2PM	6PM	
DAY	07/16	07/23	07/20	07/22	07/27	07/21	07/15	07/23	07/16	07/24	07/14	06/25	07/30	08/03	
% AADT	13.8	13.7	13.6	13.3	13.0	12.9	12.8	12.8	12.5	12.5	11.9	11.7	11.5	11.3	13.1

PERCENT OF AADT BY HOUR

1AM	2AM	3AM	4AM	5AM	6AM	7AM	8AM	9AM	10AM	11AM	12PM	1PM	2PM	3PM	4PM	5PM	6PM	7PM	8PM	9PM	10PM	11PM	12AM
0.8	0.5	0.3	0.3	0.5	0.9	2.1	4.5	4.7	4.8	5.4	6.4	7.4	7.9	8.2	8.4	8.4	8.5	6.3	4.4	3.4	2.9	1.9	1.2

Portage Glacier Road – East of Seward Highway

Monthly Average Daily Traffic



PORTAGE GLACIER ROAD - EAST OF SEWARD HIGHWAY

ROUTE: 132300

MILEPOINT: 2.844

STATION NUMBER: 11100496 0

PERMANENT STN SUMMARY: 2010

MNTH	MADT	% AADT	6AM - 10PM	10PM - 6AM	PERCENT OF AADT FOR DAY OF WEEK								HISTORY		PERCENT GROWTH
					MON	TUE	WED	THU	FRI	WKDY	SAT	SUN	YEAR	AADT	
JAN	307	29.6	96.1	3.9	89.7	84.4	80.9	96.9	109.6	92.3	130.7	108.9	2010	1036	
FEB	350	33.8	96.5	3.5	82.2	91.6	86.5	93.7	99.2	90.6	132.0	115.4	2009		
MAR	469	45.3	97.0	3.0	73.5	71.2	90.7	90.8	99.0	85.0	132.8	142.1	2008	935	-16.6
APR	624	60.2	97.2	2.8	65.4	71.5	71.7	100.5	115.5	84.9	168.8	106.5	2007	1121	-6.0
MAY	1445	139.5	95.9	4.1	92.9	66.0	69.6	79.1	108.3	83.2	145.9	138.0	2006	1192	-17.0
JUN	2040	196.9	95.9	4.1	97.4	76.7	85.5	84.3	102.3	89.2	127.0	126.8	2005	1436	54.2
JUL	2424	234.0	96.3	3.7	95.1	80.0	87.6	91.2	108.5	92.5	125.8	111.8	2004	931	-13.6
AUG	2301	222.1	96.7	3.3	84.3	78.8	85.7	91.9	105.1	89.2	137.3	117.0	2003	1077	-2.2
SEP	1366	131.9	97.6	2.4	95.9	68.1	78.0	75.8	105.0	84.6	143.2	134.1	2002	1101	6.9
OCT	529	51.1	97.3	2.7	81.9	83.4	85.2	97.7	101.4	89.9	140.6	110.0	2001	1030	-5.9
NOV	303	29.2	95.9	4.1	69.7	78.2	100.9	92.1	120.6	92.3	121.2	117.8	2000	1095	29.0
DEC	276	26.6	95.0	5.0	92.6	96.5	92.3	119.3	89.0	97.9	93.5	117.8	1999	849	9.7
AADT	1036		96.5	3.6	85.1	78.9	84.6	92.8	105.3	89.3	133.2	120.5	1998	774	-0.8
													1997	780	2.1
													1996	764	-8.8
													1995	838	-7.7
													1994	908	3.3
													1993	879	2.1
													1992	861	9.0
													1991	790	0.4
													1990	787	1.9
													1989	772	9.3
													1988	706	-7.8
													1987	766	-15.8
													1986	910	

HIGH DAYS	1ST	2ND	3RD	4TH	5TH	6TH	7TH	8TH	9TH	10TH	AVG	DIR. DISTR.			
VOLUME	3794	3597	3490	3332	3285	3253	3046	3014	2995	2978	3278	EB - 49.9%			
DAY	07/17	08/21	08/07	07/03	07/04	08/14	08/08	07/11	06/20	06/26		WB - 50.1%			
% AADT	366.2	347.2	336.9	321.6	317.1	314.0	294.0	290.9	289.1	287.5	316.4				

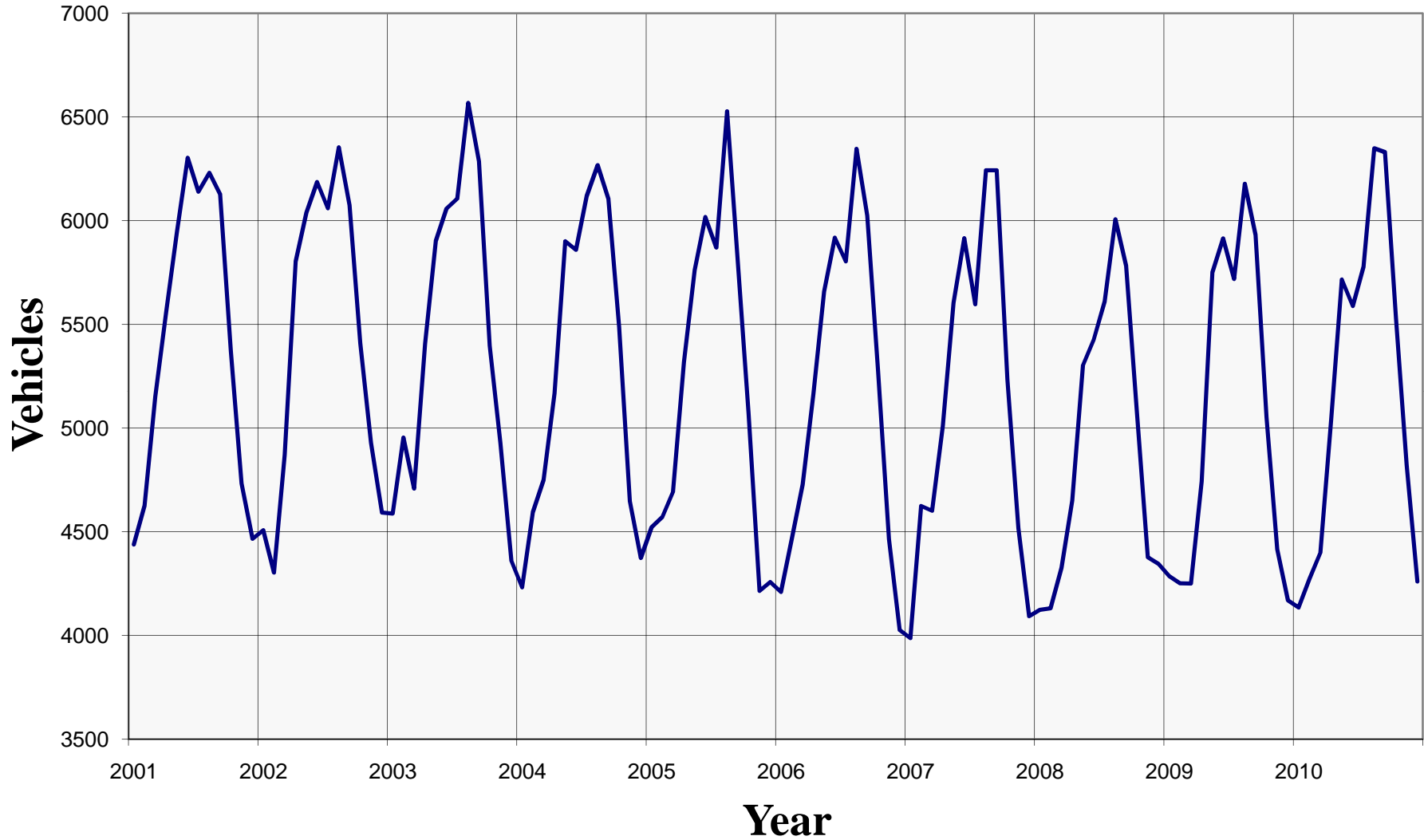
HIGH HOURS	1ST	2ND	3RD	4TH	5TH	6TH	7TH	8TH	9TH	10TH	20TH	30TH	40TH	50TH	AVG
VOLUME	364	355	345	340	336	330	329	327	326	324	306	293	283	271	338
HOURLY	4PM	4PM	3PM	3PM	3PM	8PM	3PM	4PM	1PM	5PM	4PM	3PM	3PM	2PM	
DAY	07/17	07/04	08/21	07/03	07/04	08/21	08/07	08/21	07/05	07/17	08/15	07/11	07/09	07/09	
% AADT	35.1	34.3	33.3	32.8	32.4	31.9	31.8	31.6	31.5	31.3	29.5	28.3	27.3	26.2	32.6

PERCENT OF AADT BY HOUR

1AM	2AM	3AM	4AM	5AM	6AM	7AM	8AM	9AM	10AM	11AM	12PM	1PM	2PM	3PM	4PM	5PM	6PM	7PM	8PM	9PM	10PM	11PM	12AM
0.2	0.2	0.1	0.1	0.2	0.6	1.2	1.9	3.4	5.2	6.7	7.8	8.8	8.9	9.6	9.3	8.7	7.5	6.6	5.2	3.3	2.4	1.5	0.7

Rezanof Drive – West of Gibson Cove Road

Monthly Average Daily Traffic



REZANOF DRIVE - WEST OF GIBSON COVE ROAD

ROUTE: 068000

MILEPOINT: 5.886

STATION NUMBER: 11100389 9

PERMANENT STN SUMMARY: 2010

MNTH	MADT	% AADT	6AM - 10PM	10PM - 6AM	PERCENT OF AADT FOR DAY OF WEEK								HISTORY		PERCENT GROWTH
					MON	TUE	WED	THU	FRI	WKDY	SAT	SUN	YEAR	AADT	
JAN	4135	79.7	95.2	4.8	105.4	107.4	113.1	108.1	108.0	108.4	88.4	69.6	2010	5185	2.6
FEB	4273	82.4	95.3	4.7	99.5	105.6	110.2	108.8	117.4	108.3	90.7	67.7	2009	5055	2.5
MAR	4399	84.8	95.3	4.7	98.4	106.8	114.7	106.0	114.2	108.0	84.6	75.3	2008	4930	-4.1
APR	5037	97.1	94.9	5.1	104.0	105.7	109.5	111.3	114.9	109.1	90.2	64.3	2007	5139	-0.7
MAY	5716	110.2	94.3	5.7	96.2	108.6	107.5	103.1	112.4	105.6	92.8	79.4	2006	5174	-0.9
JUN	5588	107.8	94.0	6.0	100.7	107.1	108.8	107.7	108.2	106.5	87.4	80.1	2005	5219	-1.4
JUL	5778	111.4	93.6	6.4	99.3	105.7	107.3	104.1	107.0	104.7	94.1	82.3	2004	5292	-2.7
AUG	6349	122.4	93.9	6.1	104.1	106.5	108.1	104.8	113.7	107.4	84.0	78.8	2003	5438	0.2
SEP	6330	122.1	95.3	4.7	92.7	102.7	107.5	105.3	116.8	105.0	91.2	83.7	2002	5427	0.1
OCT	5532	106.7	95.0	5.0	101.4	104.1	107.9	105.7	115.8	107.0	93.8	71.3	2001	5424	1.3
NOV	4821	93.0	95.3	4.7	106.1	111.7	107.8	94.9	116.1	107.3	88.5	74.9	2000	5352	5.0
DEC	4260	82.2	94.7	5.3	106.9	104.6	111.6	111.7	110.9	109.1	79.9	74.5	1999	5095	-6.6
AADT	5185		94.7	5.3	101.2	106.4	109.5	106.0	113.0	107.2	88.8	75.2	1998	5456	2.0
													1997	5350	-0.7
													1996	5388	-2.6
													1995	5534	1.4
													1994	5458	3.0
													1993	5299	-0.4
													1992	5320	4.0
													1991	5117	-2.0
													1990	5224	-5.9
													1989	5551	7.4
													1988	5170	3.1
													1987	5013	2.8
													1986	4876	

HIGH DAYS	1ST	2ND	3RD	4TH	5TH	6TH	7TH	8TH	9TH	10TH	AVG	DIR. DISTR.
VOLUME	7687	7613	7601	7419	7395	7299	7283	7183	7155	7129	7376	NB - 50.0%
DAY	08/20	09/17	09/03	09/15	09/10	08/06	08/19	08/27	09/01	08/23		SB - 50.0%
% AADT	148.3	146.8	146.6	143.1	142.6	140.8	140.5	138.5	138.0	137.5	142.3	

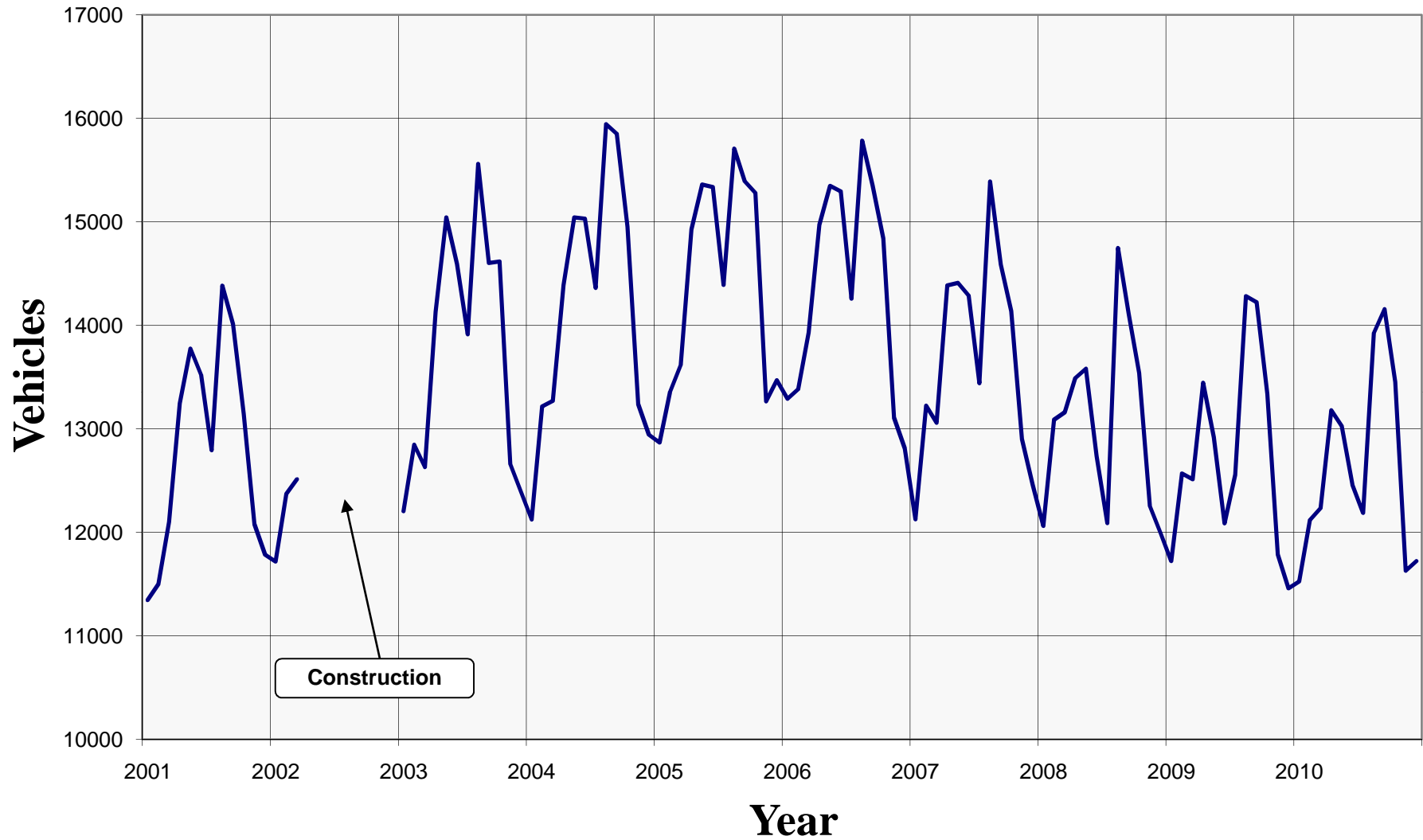
HIGH HOURS	1ST	2ND	3RD	4TH	5TH	6TH	7TH	8TH	9TH	10TH	20TH	30TH	40TH	50TH	AVG
VOLUME	743	715	706	697	691	689	687	686	686	685	668	650	642	637	699
HOURLY	5PM	5PM	5PM	5PM	5PM	5PM	5PM	5PM	5PM	5PM	5PM	5PM	5PM	5PM	8AM
DAY	05/27	08/19	09/15	08/25	08/31	09/16	09/24	08/20	05/25	10/01	05/04	09/30	08/09	09/16	
% AADT	14.3	13.8	13.6	13.4	13.3	13.3	13.2	13.2	13.2	13.2	12.9	12.5	12.4	12.3	13.5

PERCENT OF AADT BY HOUR

1AM	2AM	3AM	4AM	5AM	6AM	7AM	8AM	9AM	10AM	11AM	12PM	1PM	2PM	3PM	4PM	5PM	6PM	7PM	8PM	9PM	10PM	11PM	12AM
0.6	0.4	0.2	0.1	0.2	0.9	2.8	7.7	5.3	4.7	5.4	6.3	6.7	7.0	7.4	8.0	9.6	7.8	5.8	4.4	3.4	2.6	1.7	1.2

Palmer-Wasilla Highway – East of Trunk Road

Monthly Average Daily Traffic



PALMER-WASILLA HIGHWAY - EAST OF TRUNK ROAD

ROUTE: 136800

MILEPOINT: 3.026

STATION NUMBER: 10100572 0

PERMANENT STN SUMMARY: 2010

MNTH	MADT	% AADT	6AM - 10PM	10PM - 6AM	PERCENT OF AADT FOR DAY OF WEEK								HISTORY		PERCENT GROWTH
					MON	TUE	WED	THU	FRI	WKDY	SAT	SUN	YEAR	AADT	
JAN	11526	91.2	94.1	5.9	101.7	113.9	115.7	112.6	106.6	110.1	86.4	63.0	2010	12635	-0.8
FEB	12118	95.9	94.4	5.6	106.6	111.4	112.1	107.2	114.3	110.3	85.8	62.7	2009	12741	-2.5
MAR	12235	96.8	94.5	5.5	106.4	107.4	111.9	108.3	112.1	109.2	86.5	67.4	2008	13070	-4.6
APR	13178	104.3	94.6	5.4	105.5	108.8	109.1	109.6	116.1	109.8	89.7	61.2	2007	13701	-4.6
MAY	13026	103.1	93.8	6.2	97.7	106.1	110.2	110.7	114.0	107.7	92.2	69.1	2006	14364	-0.3
JUN	12461	98.6	93.7	6.3	103.8	107.9	109.1	107.5	110.8	107.8	89.4	71.5	2005	14414	1.5
JUL	12188	96.5	93.0	7.0	98.6	108.9	111.0	110.4	114.5	108.7	88.5	68.0	2004	14197	3.1
AUG	13925	110.2	93.5	6.5	104.8	106.1	102.7	109.6	113.5	107.3	91.5	71.8	2003	13765	
SEP	14156	112.0	94.1	5.9	102.1	104.6	109.3	109.6	116.7	108.5	89.4	68.3			
OCT	13453	106.5	94.6	5.4	107.0	109.6	110.1	109.0	113.2	109.8	86.9	64.2	1999	12138	1.2
NOV	11628	92.0	94.1	5.9	106.2	111.4	116.8	94.3	115.3	108.8	91.5	64.5	1998	11998	6.1
DEC	11722	92.8	93.9	6.1	109.9	110.8	110.3	113.6	108.5	110.6	80.9	66.1	1997	11303	5.2
AADT	12635		94.0	6.0	104.2	108.9	110.7	108.5	113.0	109.1	88.2	66.5	1996	10741	2.7
													1995	10463	5.6
													1994	9909	5.2
													1993	9420	3.3
													1992	9119	9.2
													1991	8348	-0.4
													1990	8385	8.0
													1989	7765	1.5
													1988	7649	-1.7
													1987	7778	-6.2
													1986	8294	

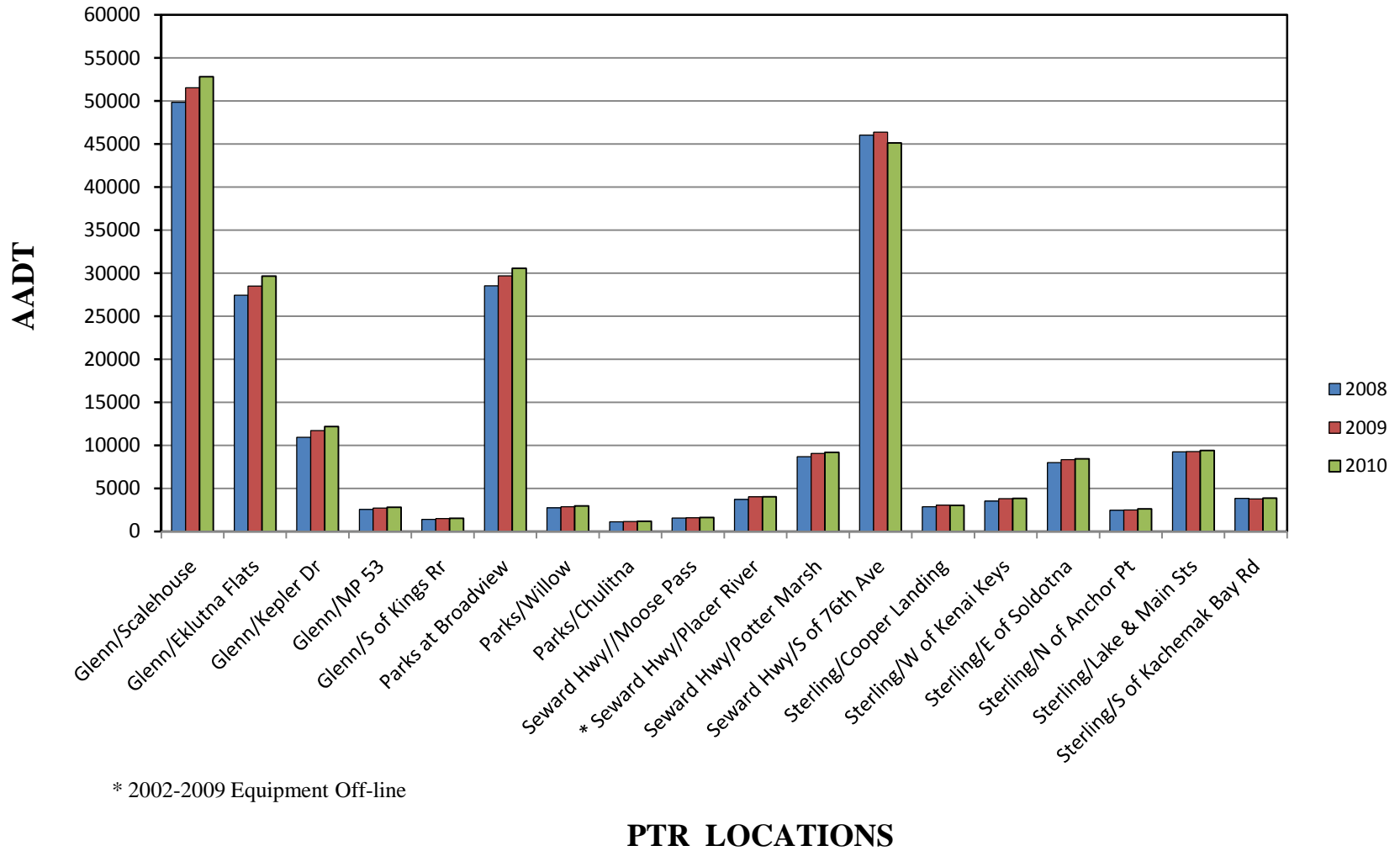
HIGH DAYS	1ST	2ND	3RD	4TH	5TH	6TH	7TH	8TH	9TH	10TH	AVG	DIR. DISTR.
VOLUME	20066	18631	18329	18019	17915	17223	16978	16370	16190	15839	17556	EB - 48.5%
DAY	09/03	08/26	08/27	09/02	09/01	08/31	08/30	04/30	10/08	10/01		WB - 51.5%
% AADT	158.8	147.5	145.1	142.6	141.8	136.3	134.4	129.6	128.1	125.4	138.9	

HIGH HOURS	1ST	2ND	3RD	4TH	5TH	6TH	7TH	8TH	9TH	10TH	20TH	30TH	40TH	50TH	AVG
VOLUME	1856	1647	1570	1563	1558	1545	1538	1537	1533	1531	1423	1368	1337	1311	1588
HOURLY	6PM	5PM	6PM	6PM	3PM	6PM	1PM	4PM	5PM	5PM	4PM	4PM	7PM	4PM	
DAY	09/03	09/03	08/26	09/02	04/30	08/27	08/26	09/03	08/26	09/02	09/06	08/26	09/03	09/04	
% AADT	14.7	13.0	12.4	12.4	12.3	12.2	12.2	12.2	12.1	12.1	11.3	10.8	10.6	10.4	12.6

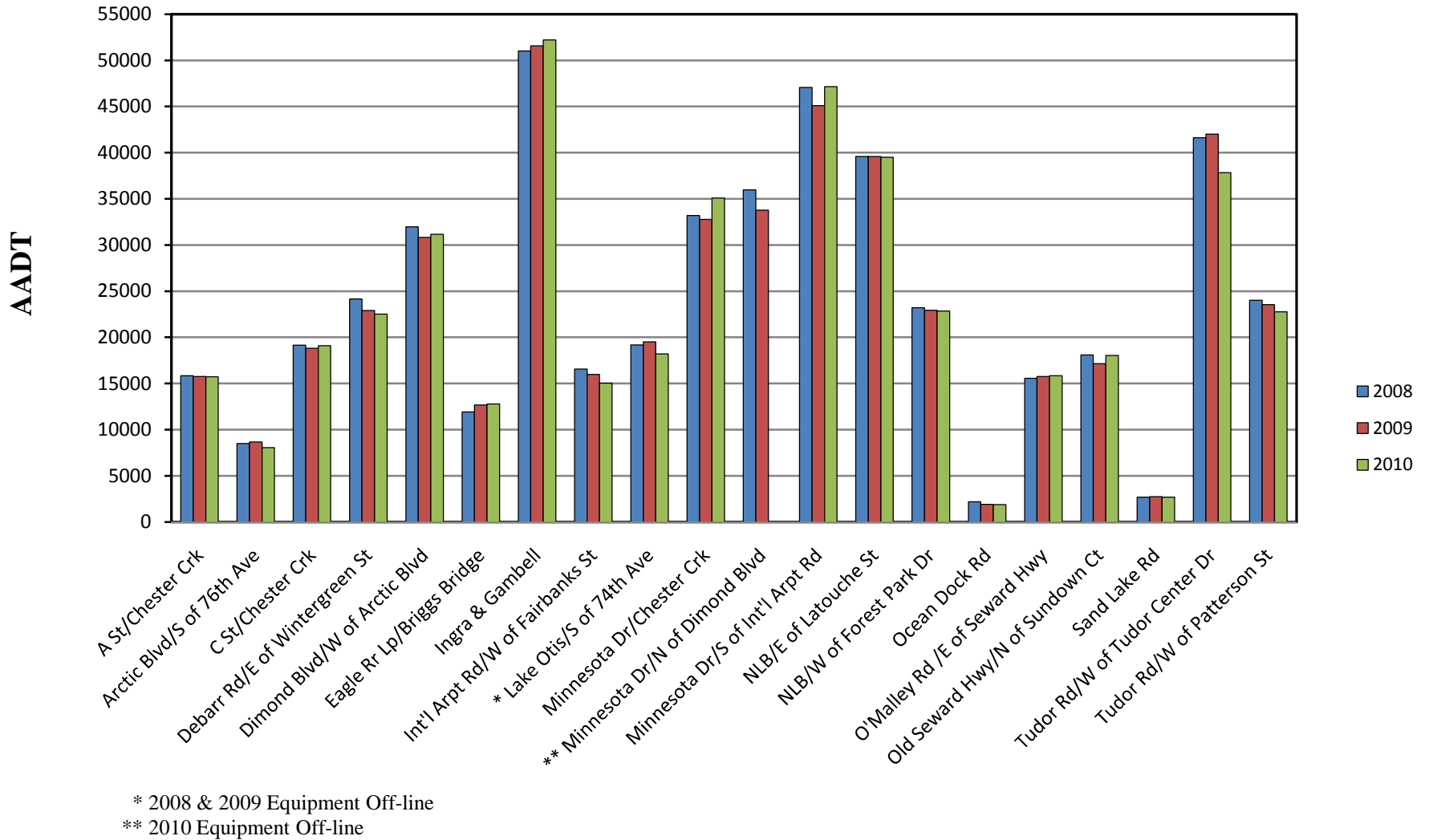
PERCENT OF AADT BY HOUR

1AM	2AM	3AM	4AM	5AM	6AM	7AM	8AM	9AM	10AM	11AM	12PM	1PM	2PM	3PM	4PM	5PM	6PM	7PM	8PM	9PM	10PM	11PM	12AM
0.7	0.4	0.3	0.3	0.3	1.1	2.5	4.5	4.5	5.0	5.7	6.6	7.5	7.9	8.3	8.2	8.3	8.0	6.3	4.3	3.6	2.8	1.8	1.1

MAJOR HIGHWAYS 2008-2010 AADT COMPARISON



ANCHORAGE & EAGLE RIVER 2008-2010 AADT COMPARISON



PTR LOCATIONS

OTHER AREA ROADS & HIGHWAYS 2008-2010 AADT COMPARISON



Part V

Vehicle Classification Data

Vehicle Classification Data

Part V contains a summary of vehicle classification data that has been automatically recorded by vehicle classification counters. Data collection locations are determined by either HPMS statistical sampling requirements or highway construction projects. Data is collected up to one week or longer in the summer if portable automatic vehicle classifiers (AVCs) are used, and throughout the year at some locations where permanent AVCs are installed.

The data is summarized to provide percentages of vehicles falling into categories determined by vehicle type and axle arrangement. The FHWA Vehicle Classification standard was used to categorize the vehicles into 13 classifications. The percentages of Class 1's, 2's and Class 3's may not be individually accurate due to limitations on the ability of AVC equipment to distinguish between all cars and pickup trucks based solely on axle spacing. The combined percentages of Class 1's, 2's and 3's do accurately represent the total of non-commercial vehicles. Classes 4 through 13 are considered commercial type vehicles. The volume of heavy commercial vehicles in the traffic stream is of major importance for road structural and geometric design. The class scheme was modified in April to include the 2 axles extended cab pick-up truck in Class 3.

FHWA 13 Classifications:

Single Unit

- Class 1: Motorcycles
- Class 2: Automobiles, Automobiles with Trailers
- Class 3: Pickup Trucks, Pickup Trucks with Trailers
- Class 4: Buses (2 or 3 axles)
- Class 5: Delivery Trucks, Recreational Vehicles, Dump Trucks (2 axles, 6 tires)
- Class 6: Dump Trucks, Recreational Vehicles (3 axles)
- Class 7: Concrete Trucks, Fuel or Propane Delivery Trucks (4 or more axles)

Single Trailer

- Class 8: Tractor/Truck with Trailer (3 or 4 axles)
- Class 9: Tractor/Truck with Trailer (5 axles)
- Class 10: Tractor/Truck with Trailer (6 or more axles)

Multi-Trailer

- Class 11: Tractor/Truck with 2 Trailers (5 axles)
- Class 12: Tractor/Truck with 2 or more Trailers (6 axles)
- Class 13: Tractor/Truck with 2 or more Trailers (7 or more axles)

Traffic Direction Codes:


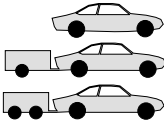

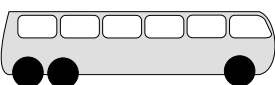
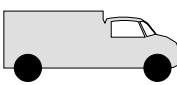
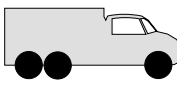
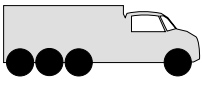

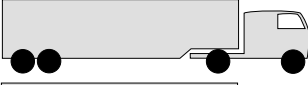

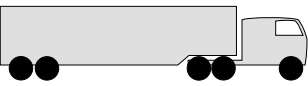
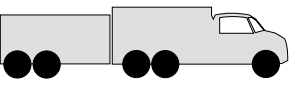
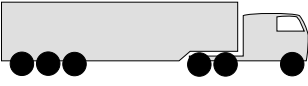


- | | |
|----------------|-----------------|
| East bound = 3 | North bound = 1 |
| West bound = 7 | South bound = 5 |

FHWA VEHICLE CLASSIFICATION

CLASS GROUP

DESCRIPTION

NO. OF AXLES

CLASS GROUP	DESCRIPTION	NO. OF AXLES
1	 MOTORCYCLES	2
2	 ALL PASSENGER CARS CARS W/ 1-AXLE TRAILER CARS W/ 2-AXLE TRAILER	2 3 4
3	 PICK-UPS & VANS 1 & 2 AXLE TRAILERS	2, 3, & 4
4	 BUSES	2 & 3
5	 2-AXLE, SINGLE UNIT	2
6	 3-AXLE, SINGLE UNIT	3
7	 4-AXLE, SINGLE UNIT	4
8	 2-AXLE, TRACTOR, 1-AXLE TRAILER (2&1)	3
	 2-AXLE, TRACTOR, 2-AXLE TRAILER (2&2)	4
	 3-AXLE, TRACTOR, 1-AXLE TRAILER (3&1)	4
9	 3-AXLE, TRACTOR, 2-AXLE TRAILER (3&2)	5
	 3-AXLE, TRUCK W/ 2-AXLE TRAILER	5
10	 TRACTOR W/ SINGLE TRAILER	6 & 7
11	 5-AXLE MULTI-TRAILER	5
12	 6-AXLE MULTI-TRAILER	6
13	ANY 7 OR MORE AXLE	7 or more
14	UNCLASSIFIED VEHICLES	NOT MEET THE ABOVE CRITERIA
15	NOT USED	

COMMERCIAL VEHICLES

Note: These are common vehicle classifications and do not represent all types of vehicles.

ROUTE	ROUTE NAME	MIPT	STATION	FC	DIR	YR	MTH	DAYS	TOTAL VHCLS	% Single Unit							% Single Trailer			% Multi Trailer			Total Cmrc'l Vhcls		
										CLS	CLS	CLS	CLS	CLS	CLS	CLS	CLS	CLS	CLS	CLS	CLS	CLS		CLS	CLS
										1	2	3	4	5	6	7	8	9	10	11	12	13			
117790	Bridge Access Road, Kenai (Cont'd)																								
	North of K-Beach Rd	3.022	51864000	6	1	2010	4	30	157962	0.10	63.64	32.49	0.02	2.27	0.76	0.04	0.13	0.27	0.15	0.00	0.00	0.12	3.77		
							5	14	72634	0.08	51.27	40.77	0.06	6.43	0.62	0.00	0.12	0.33	0.16	0.00	0.00	0.14	7.88		
							1	31	173281	0.21	61.97	32.92	0.01	2.49	1.59	0.05	0.15	0.30	0.17	0.00	0.00	0.13	4.90		
							5	31	168896	0.10	53.07	39.29	0.08	5.95	0.75	0.00	0.12	0.35	0.16	0.00	0.00	0.12	7.53		
							1	30	175598	0.26	60.22	34.30	0.03	2.79	1.41	0.07	0.21	0.45	0.19	0.00	0.00	0.10	5.22		
							5	29	164626	0.13	52.54	39.15	0.07	6.27	0.91	0.00	0.17	0.47	0.20	0.00	0.00	0.09	8.18		
							1	31	208064	0.19	57.90	36.05	0.02	3.21	1.66	0.04	0.24	0.47	0.16	0.00	0.00	0.07	5.87		
							5	27	171666	0.15	50.38	40.90	0.06	6.71	0.89	0.00	0.20	0.48	0.16	0.00	0.00	0.07	8.57		
							1	30	175853	0.19	60.12	34.76	0.02	2.82	1.10	0.06	0.16	0.47	0.19	0.00	0.00	0.10	4.93		
							5	31	176981	0.13	52.84	39.36	0.06	5.59	0.96	0.00	0.21	0.53	0.22	0.00	0.00	0.09	7.66		
							1	12	63960	0.13	60.73	34.12	0.02	3.00	1.16	0.07	0.14	0.38	0.15	0.00	0.00	0.09	5.02		
							5	30	158899	0.15	53.50	38.76	0.07	5.69	0.99	0.00	0.14	0.43	0.19	0.00	0.00	0.07	7.58		
							5	21	104380	0.14	54.50	38.38	0.09	5.32	0.84	0.01	0.09	0.41	0.16	0.00	0.00	0.09	6.99		
130000	Seward Highway																								
	South of Timerlane Dr	11.932	52200000	2	1	2010	6	7	12888	0.73	54.53	32.31	1.20	8.38	0.37	0.01	1.23	0.57	0.22	0.00	0.00	0.45	12.43		
							5	7	13026	0.76	57.44	30.85	1.20	6.73	0.55	0.01	1.29	0.55	0.36	0.00	0.00	0.28	10.96		
	Moose Pass	31.398	10300031	2	5	2010	1	31	10628	0.22	51.01	33.52	0.17	11.70	0.99	0.02	0.36	1.28	0.37	0.00	0.00	0.37	15.25		
							5	26	9336	0.16	51.20	33.27	0.14	11.28	0.78	0.01	0.43	1.42	0.63	0.00	0.00	0.67	15.37		
							5	28	11540	0.14	51.25	32.92	0.16	11.05	0.94	0.01	0.33	1.78	0.78	0.00	0.00	0.65	15.69		
							5	30	15553	0.15	55.64	33.44	0.11	6.17	0.75	0.02	0.61	1.70	0.75	0.00	0.00	0.66	10.77		
							5	31	30739	0.20	56.90	31.11	1.00	7.28	0.73	0.00	0.70	0.97	0.60	0.00	0.00	0.52	11.79		
							5	30	43093	0.25	55.70	30.72	1.25	8.74	0.61	0.00	1.19	0.80	0.38	0.00	0.00	0.36	13.34		
							5	31	57726	0.23	55.11	30.65	1.23	8.83	0.48	0.01	1.90	0.93	0.34	0.00	0.00	0.32	14.02		
							5	31	47763	0.15	56.49	30.00	1.33	8.46	0.55	0.01	1.29	0.81	0.49	0.00	0.00	0.41	13.35		
							5	30	28538	0.16	57.30	30.67	1.06	7.51	0.76	0.01	0.68	0.93	0.52	0.00	0.00	0.39	11.87		
							5	31	15715	0.17	55.89	34.05	0.10	5.50	1.33	0.03	0.59	1.17	0.59	0.00	0.00	0.57	9.90		
							5	30	9976	0.25	52.07	35.50	0.15	6.76	1.55	0.06	0.57	1.82	0.61	0.00	0.00	0.65	12.18		
							5	30	9632	0.24	52.41	36.56	0.06	5.80	1.29	0.02	0.86	1.60	0.74	0.00	0.00	0.43	10.80		
	5 Miles North of Summit Lake Lodge	49.653	52233000	1	1	2010	8	13	41255	0.14	51.77	32.82	0.80	9.00	0.29	0.00	1.72	1.39	0.68	0.00	0.00	1.38	15.27		
							5	13	41080	0.76	40.29	38.21	1.19	13.48	1.62	0.02	2.27	0.95	0.94	0.00	0.00	0.29	20.74		
	Placer River	77.220	13000076	1	1	2010	1	30	28406	0.63	51.37	32.61	0.08	10.73	0.49	0.09	0.38	2.11	0.73	0.00	0.01	0.76	15.39		
							5	30	28106	0.58	51.09	32.53	0.09	11.10	0.47	0.05	0.30	2.11	0.85	0.00	0.01	0.82	15.80		
							1	28	26723	0.59	50.80	32.11	0.11	11.26	0.51	0.07	0.43	2.41	0.80	0.00	0.00	0.90	16.50		
							5	28	26821	0.57	50.71	32.22	0.15	11.30	0.41	0.04	0.37	2.41	0.87	0.00	0.00	0.95	16.51		
							1	27	30096	0.72	50.96	31.88	0.11	10.90	0.48	0.09	0.46	2.56	0.94	0.00	0.00	0.91	16.44		
							5	27	30622	0.68	51.19	32.07	0.12	10.78	0.48	0.05	0.31	2.54	0.79	0.00	0.00	1.00	16.07		
							1	29	38847	0.84	53.20	35.88	0.08	5.37	0.42	0.02	0.46	1.98	0.69	0.00	0.00	1.07	10.08		

ROUTE	ROUTE NAME	MIPT	STATION	FC	DIR	YR	MTH	DAYS	TOTAL VHCLS	% Single Unit							% Single Trailer			% Multi Trailer			Total Cmrc'l Vhcls		
										CLS 1	CLS 2	CLS 3	CLS 4	CLS 5	CLS 6	CLS 7	CLS 8	CLS 9	CLS 10	CLS 11	CLS 12	CLS 13			
136800	Palmer/Wasilla Highway (Cont'd)																								
East of Trunk Rd		3.026	10100572	6	7	2010	10	29	197487	0.05	68.86	26.70	0.01	3.41	0.63	0.00	0.05	0.24	0.05	0.00	0.00	0.01			4.40
Btwn Vroman & Golden Hill Drive		4.023	56500000	6	3	2010	5	9	57525	0.31	63.81	30.60	0.04	4.08	0.69	0.01	0.18	0.23	0.04	0.00	0.00	0.01			5.29
					7		5	9	61532	0.44	61.76	30.91	0.08	4.98	0.75	0.02	0.65	0.29	0.08	0.00	0.00	0.04			6.89
East of Schelin Spur		4.896	56505000	14	3	2010	5	8	52870	0.30	64.39	30.57	0.03	3.62	0.64	0.00	0.14	0.25	0.05	0.00	0.00	0.00			4.74
					7		5	8	55932	0.28	63.81	30.70	0.03	4.09	0.56	0.00	0.14	0.31	0.07	0.00	0.00	0.01			5.22
West of Hatcherview Business Park		7.194	56515000	14	7	2010	5	9	59177	0.29	64.22	30.70	0.03	3.81	0.52	0.00	0.13	0.25	0.04	0.00	0.00	0.00			4.78
									69315	0.29	65.68	29.34	0.07	3.65	0.45	0.00	0.14	0.31	0.06	0.00	0.00	0.00			4.69
West of Seward Meridian Pkwy		8.254	56525000	14	3	2010	5	8	55806	0.29	63.79	30.48	0.14	3.87	0.65	0.01	0.43	0.26	0.06	0.00	0.00	0.01			5.44
					7		5	8	56737	0.35	65.55	29.52	0.05	3.36	0.48	0.01	0.27	0.32	0.10	0.00	0.00	0.01			4.59
136900	Inner Springer Loop, Palmer																								
South Jct of Inner Springer Lp		0.523	56602000	9	3	2010	8	9	5813	0.43	61.53	31.33	0.03	4.95	0.89	0.05	0.46	0.19	0.10	0.00	0.00	0.02			6.71
					7		8	6	3857	0.44	65.78	29.27	0.13	2.93	0.70	0.05	0.39	0.26	0.05	0.00	0.00	0.00			4.51
137700	Willow-Fishhook Road, Mat-Su																								
Btwn Four Mile Rd & Willow Station Rd		30.520	56723000	8	3	2010	7	7	2668	0.41	53.15	38.68	0.15	5.25	1.27	0.00	0.60	0.26	0.22	0.00	0.00	0.00			7.76
					7		7	7	2882	0.52	54.34	36.75	0.17	4.68	1.73	0.00	0.97	0.35	0.31	0.00	0.00	0.17			8.40
160101	Vine Road, Wasilla																								
Btwn Hollywood Blvd & Parks Hwy		2.106	57432000	9	1	2010	8	7	11948	0.38	57.96	32.97	0.28	4.84	1.26	0.02	0.22	1.34	0.75	0.00	0.00	0.00			8.70
					5		8	7	12196	0.48	57.19	33.41	0.65	4.58	1.22	0.01	0.39	1.23	0.83	0.01	0.00	0.01			8.92
170000	Parks Highway																								
East of Church St		9.330	56955000	11	3	2010	8	9	102147	0.31	60.27	32.44	0.21	4.19	0.51	0.00	0.75	0.61	0.26	0.00	0.00	0.46			6.99
					7		8	12	133372	0.31	56.91	33.04	0.36	5.84	0.61	0.04	1.36	0.63	0.34	0.00	0.00	0.56			9.75
Btwn Scheele Rd & Reds Café		15.330	56975000	1	1	2010	6	7	54818	0.73	55.32	34.49	0.34	6.16	1.01	0.06	0.54	0.83	0.41	0.00	0.00	0.10			9.46
					5		6	7	55286	0.68	55.22	34.93	0.31	5.74	1.11	0.02	0.65	0.91	0.41	0.00	0.00	0.03			9.16
Willow		37.140	10200036	1	1	2010	1	31	29117	0.11	44.64	34.86	0.19	13.68	0.63	0.00	0.73	1.86	1.06	0.00	0.01	2.23			20.39
					5		1	31	29768	0.22	48.59	34.79	0.27	9.92	1.01	0.00	0.52	1.89	1.29	0.00	0.00	1.50			16.40
					1		2	28	27660	0.09	45.70	34.36	0.22	13.16	0.74	0.01	0.51	1.84	1.14	0.00	0.00	2.22			19.84
					5		2	28	27880	0.21	49.51	33.55	0.39	10.13	1.09	0.00	0.37	1.89	1.15	0.00	0.00	1.71			16.73

ROUTE	ROUTE NAME	MIPT	STATION	FC	DIR	YR	MTH	DAYS	TOTAL VHCLS	% Single Unit							% Single Trailer			% Multi Trailer			Total Cmrc'l Vhcls			
										CLS 1	CLS 2	CLS 3	CLS 4	CLS 5	CLS 6	CLS 7	CLS 8	CLS 9	CLS 10	CLS 11	CLS 12	CLS 13				
170064	Schrock Road, Wasilla																									
	West of Sage Rd	3.760	57592000	17	7	2010	6	8	3302	0.55	59.63	34.37	0.15	3.76	1.15	0.03	0.12	0.09	0.15	0.00	0.00	0.00				5.45
170066	Pittman Road, Wasilla																									
	North of Golden Dr	0.203	57601000	8	1	2010	6	7	15371	0.36	60.25	34.33	0.01	4.20	0.37	0.03	0.21	0.18	0.04	0.00	0.00	0.01				5.05
					5		6	7	15371	0.47	60.85	34.21	0.01	3.66	0.47	0.00	0.12	0.15	0.04	0.00	0.00	0.01				4.47
170700	Bogard Road, Wasilla																									
	Btwn Chandelle Ct & Caribou St	2.897	57547800	16	1	2010	8	9	41913	0.19	65.60	29.94	0.07	3.15	0.70	0.00	0.13	0.12	0.09	0.00	0.00	0.01				4.27
					5		8	9	43973	0.18	65.21	30.33	0.03	3.30	0.60	0.00	0.10	0.14	0.10	0.00	0.00	0.00				4.28
171300	Peterville Road, Petersville																									
	Btwn Moose Crk & Krostok Crk	10.700	57773000	8	3	2010	7	7	583	0.51	28.64	46.31	0.00	9.43	11.49	0.00	0.34	2.74	0.51	0.00	0.00	0.00				24.53
					7		7	7	582	0.52	28.35	46.05	0.17	10.48	10.82	0.00	0.34	2.58	0.69	0.00	0.00	0.00				25.09

* Functional Classification To Be Determined

For questions or additional information regarding the volume report and traffic maps, contact:

Edith Yan, Traffic Data Analyst
Phone: (907) 269-0889
Email: edith.yan@alaska.gov

For copies of the volume report and traffic maps, contact:

Jennifer Hunt, Statistical Technician
Phone: (907) 269-0885
Email: Jennifer.hunt@alaska.gov

Mailing Address:

Highway Data Section
Alaska State Department of Transportation & Public Facilities
P.O. Box 196900
Anchorage, AK 99519-6900

Office Address:

2200 East 42nd Avenue
Anchorage, AK 99508

The following traffic maps and the volume report are available online at:

www.dot.state.ak.us/stwdplng/mapping/trafficmaps/adtcentral.shtml

- Anchorage
- Bethel
- Dillingham
- Eagle River
- Homer
- Kenai/Soldotna
- Kenai Peninsula
- Kodiak
- Mat-Su Valley
- Naknek/King Salmon
- Seward
- Talkeetna
- Unalaska

